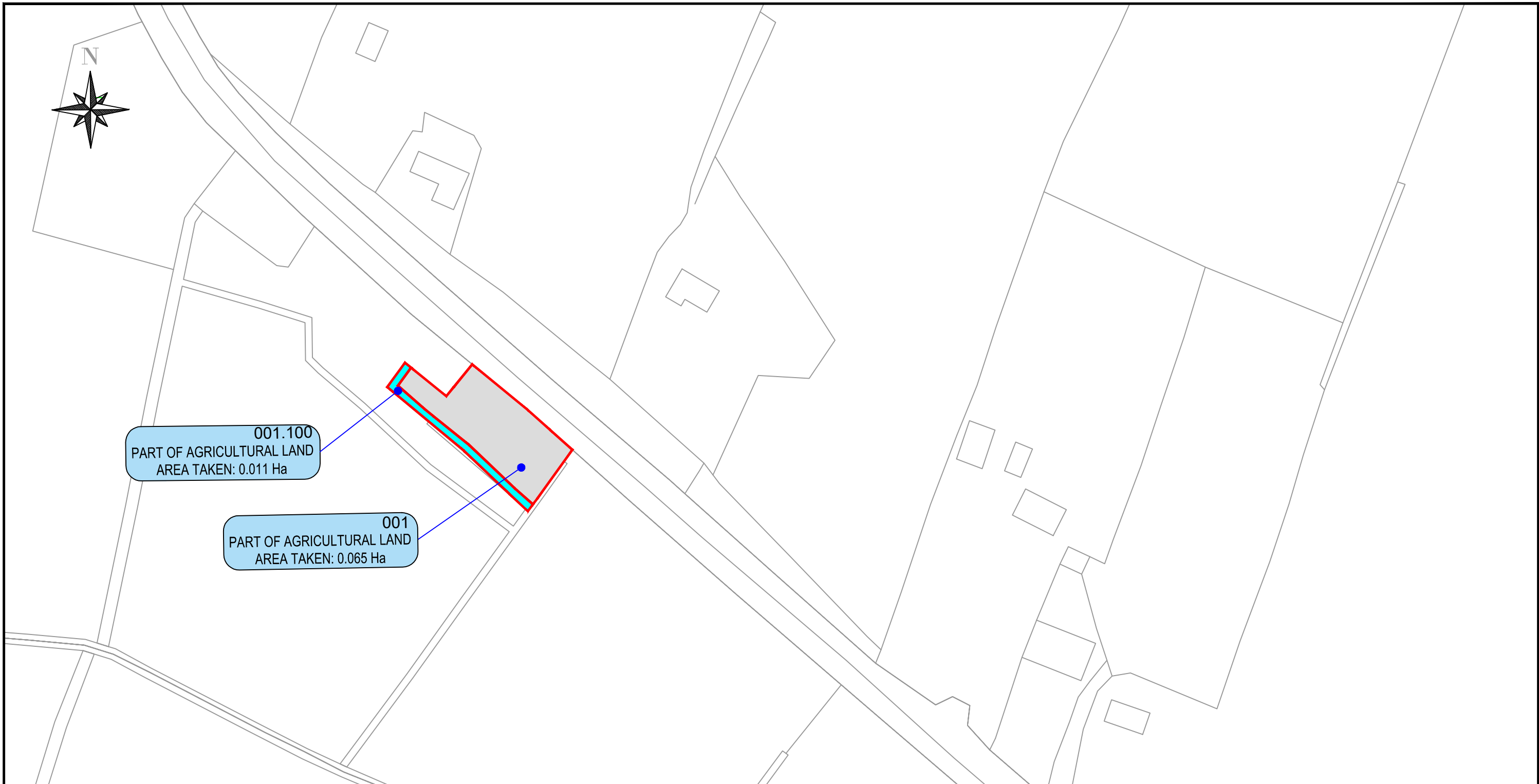


GALWAY COUNTY COUNCIL
COMPULSORY PURCHASE ORDER
No.2 2021
(INFRASTRUCTURE & OPERATIONS)



Reference: 001-001.100-A.HERNON
 Townland(s): Gortnagunned
 OS Sheet: 2469

Lands to be acquired from:
 Alan Heron
 Musicfield
 Milltown
 Co. Galway

GALWAY COUNTY COUNCIL
Comhairle Chontae na Gaillimhe

Post Office Box No.27
 County Hall, Propect Hill, Galway
 Telephone: (091) 509000 Fax: (091) 509010

Lands affected under the
 SCHEDULE 1 - Part I

Ref. No. 1



Public & Private rights of way
 proposed to be extinguished under
 the SCHEDULE 3 - Part I & II



Lands affected under the
 SCHEDULE 1 - Part II

Ref. No. 2



LAND TO BE ACQUIRED:	(Hectares)	(Acres)
Part of Agricultural Land	0.065	0.161
Part of Public Road	0	0
Total Area to be Acquired	0.065	0.161

LAND TO BE ACQUIRED:	(Hectares)	(Acres)
Part of Agricultural Land	0.011	0.026
Part of Public Road	0	0
Total Area to be Acquired	0.011	0.026

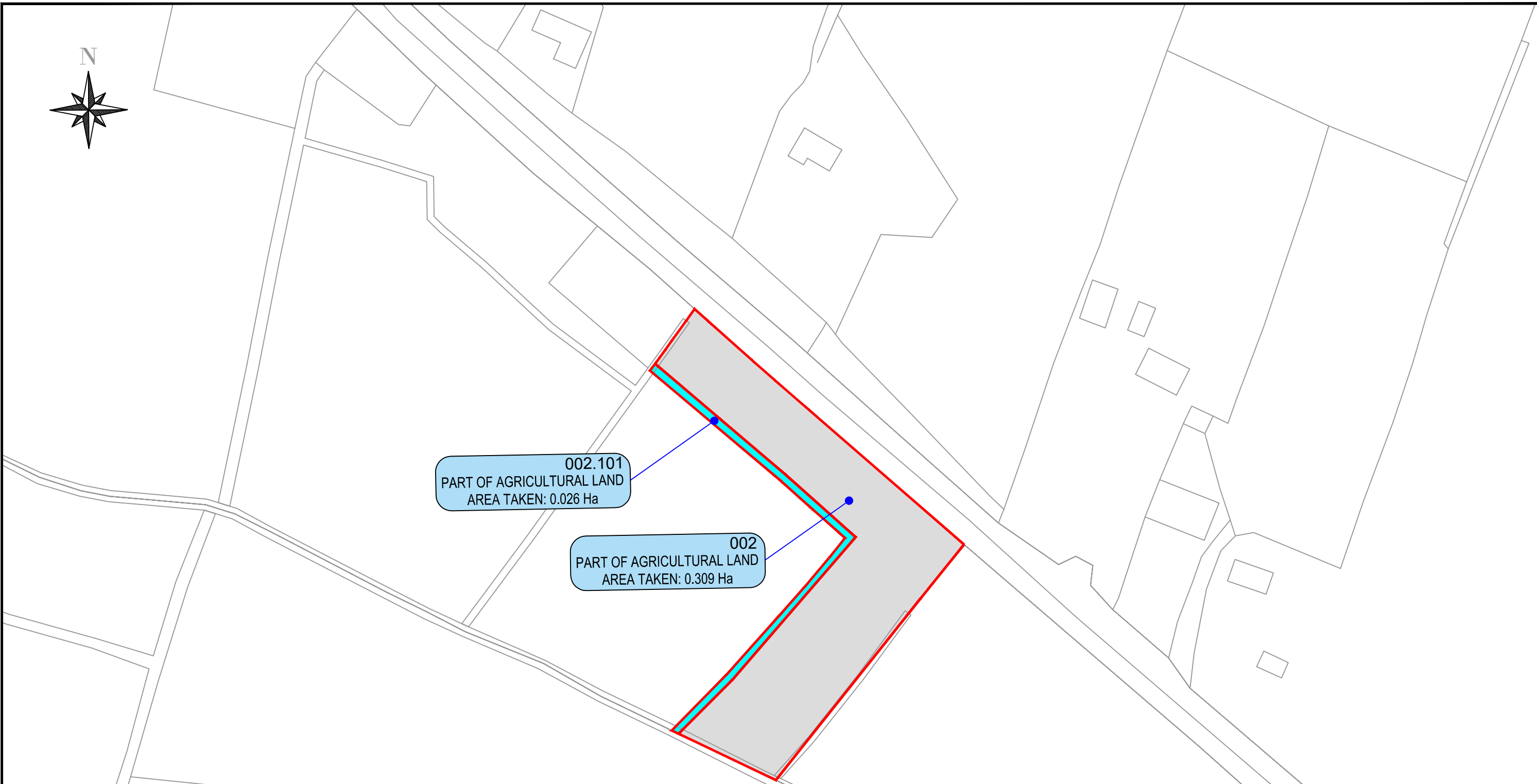


*Includes Ordnance Survey Ireland data reproduced under OSi
 Licence number 2010/15CCMA/Galway County Council.
 Unauthorised reproduction infringes Ordnance Survey
 Ireland and Government of Ireland copyright.
 © Ordnance Survey Ireland, 2010.*

*© Ordnance Survey Ireland. All rights reserved. Licence
 number 2010/15CCMA/Galway County Council.*

Project:
**Galway County Council
 N17 Milltown to Gortnagunned Realignment**

Prepared by:	Date:
A.M	DECEMBER-2021
Checked by:	Scale:
S.B	1:1000
Approved by:	Drawing No.
S.B	N17-ACQ-001-001.100



Reference: 002-002.101-J.HERNON
 Townland(s): Gortnagunned
 OS Sheet: 2469

Lands to be acquired from:
 James Heron
 C/o Mary Heron
 Musicfield
 Milltown
 Co. Galway

GALWAY COUNTY COUNCIL
Comhairle Chontae na Gaillimhe

Post Office Box No.27
 County Hall, Propect Hill, Galway
 Telephone: (091) 509000 Fax: (091) 509010

Lands affected under the
 SCHEDULE 1 - Part I

Public & Private rights of way
 proposed to be extinguished under
 the SCHEDULE 3 - Part I & II

Lands affected under the
 SCHEDULE 1 - Part II

Ref. No. 1



Ref. No. 2



LAND TO BE ACQUIRED:	(Hectares)	(Acres)
Part of Agricultural Land	0.309	0.764
Part of Public Road	0	0
Total Area to be Acquired	0.309	0.764

LAND TO BE ACQUIRED:	(Hectares)	(Acres)
Part of Agricultural Land	0.026	0.064
Part of Public Road	0	0
Total Area to be Acquired	0.026	0.064

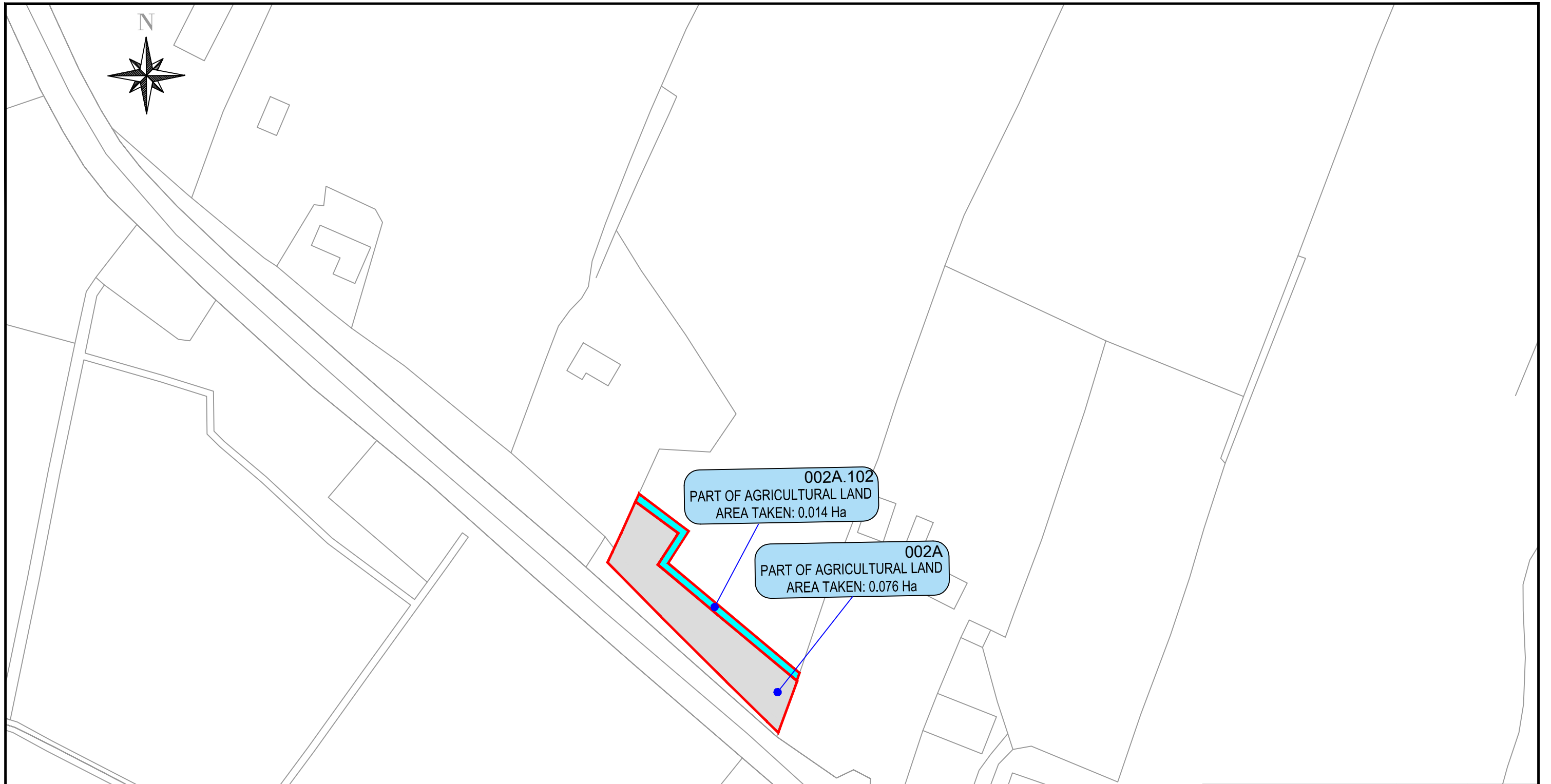


*Includes Ordnance Survey Ireland data reproduced under OSi
 Licence number 2010/15CCMA/Galway County Council.
 Unauthorised reproduction infringes Ordnance Survey
 Ireland and Government of Ireland copyright.
 © Ordnance Survey Ireland, 2010.*

© Ordnance Survey Ireland. All rights reserved. Licence
 number 2010/15CCMA/Galway County Council.

Project:
Galway County Council
N17 Milltown to Gortnagunned Realignment

Prepared by:	Date:
A.M	DECEMBER-2021
Checked by:	Scale:
S.B	1:1000
Approved by:	Drawing No.
S.B	N17-ACQ-002-002.101



Reference: 002A-002A.102-J.HERNON
 Townland(s): Gortnagunned
 OS Sheet: 2469

Lands to be acquired from:
 James Hernon
 C/o Mary Hernon
 Musicfield
 Milltown
 Co. Galway

GALWAY COUNTY COUNCIL
Comhairle Chontae na Gaillimhe
 Post Office Box No.27
 County Hall, Propect Hill, Galway
 Telephone: (091) 509000 Fax: (091) 509010


Lands affected under the
 SCHEDULE 1 - Part I

Public & Private rights of way
 proposed to be extinguished under
 the SCHEDULE 3 - Part I & II

Lands affected under the
 SCHEDULE 1 - Part II

LAND TO BE ACQUIRED:	(Hectares)	(Acres)
Part of Agricultural Land	0.076	0.187
Part of Public Road	0	0
Total Area to be Acquired	0.076	0.187

LAND TO BE ACQUIRED:	(Hectares)	(Acres)
Part of Agricultural Land	0.014	0.035
Part of Public Road	0	0
Total Area to be Acquired	0.014	0.035

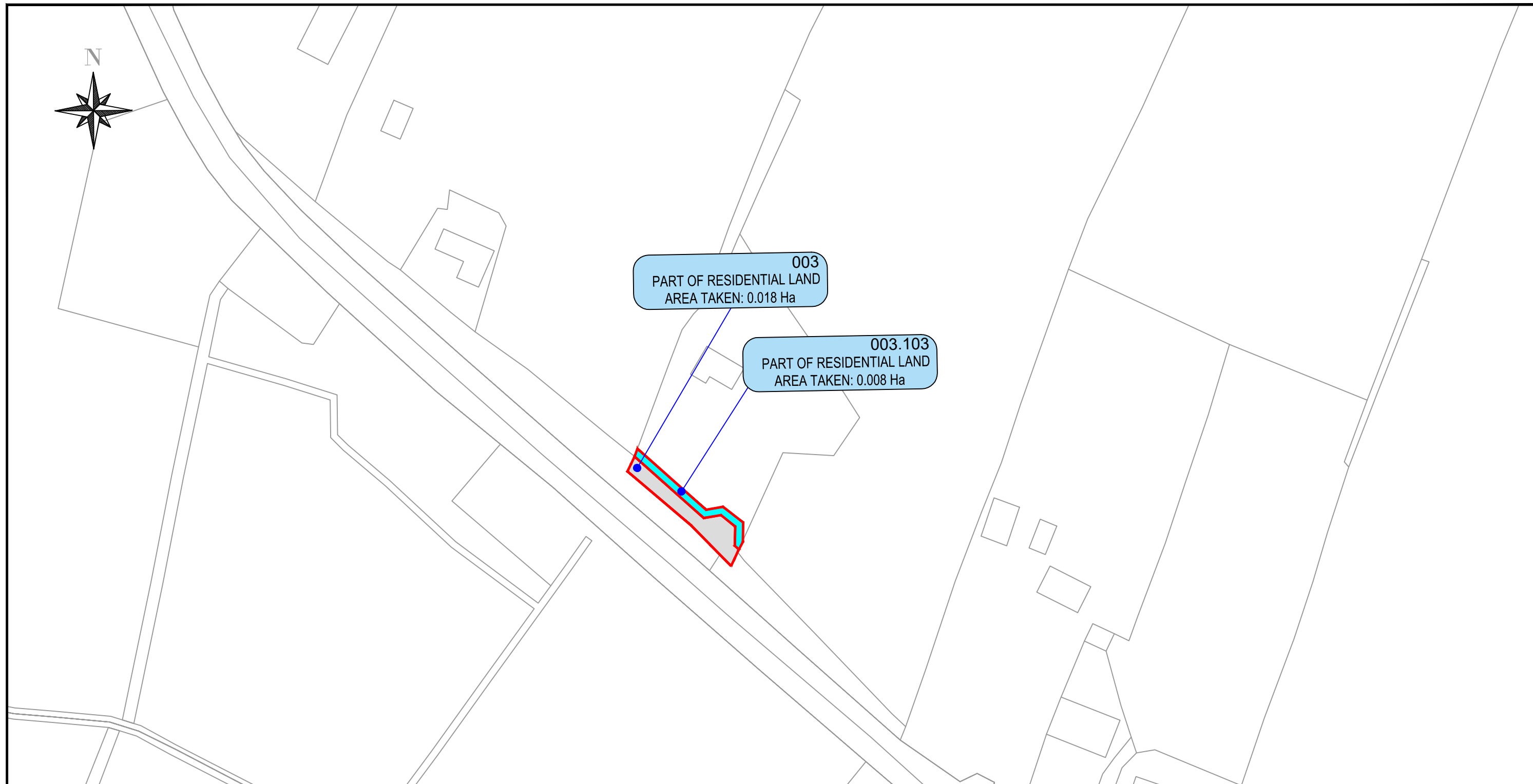


*Includes Ordnance Survey Ireland data reproduced under OSI
 Licence number 2010/15CCMA/Galway County Council.
 Unauthorised reproduction infringes Ordnance Survey
 Ireland and Government of Ireland copyright.
 © Ordnance Survey Ireland, 2010.*

© Ordnance Survey Ireland. All rights reserved. Licence
 number 2010/15CCMA/Galway County Council.

Project:
**Galway County Council
 N17 Milltown to Gortnagunned Realignment**

Prepared by:	Date:
A.M	DECEMBER-2021
Checked by:	Scale:
S.B	1:1000
Approved by:	Drawing No.
S.B	N17-ACQ-002A-002A.102



Reference: 003-003.103-I.HERNON
 Townland(s): Gortnagunned
 OS Sheet: 2469

Lands to be acquired from:
 Ivan & Josephine Heron
 Musicfield
 Milltown
 Co. Galway

GALWAY COUNTY COUNCIL
Comhairle Chontae na Gaillimhe

Post Office Box No.27
 County Hall, Propect Hill, Galway
 Telephone: (091) 509000 Fax: (091) 509010

Lands affected under the
 SCHEDULE 1 - Part I

Public & Private rights of way
 proposed to be extinguished under
 the SCHEDULE 3 - Part I & II

Lands affected under the
 SCHEDULE 1 - Part II

Ref. No. 1



Ref. No. 2



LAND TO BE ACQUIRED:	(Hectares)	(Acres)
Part of Residential Land	0.018	0.045
Part of Public Road	0	0
Total Area to be Acquired	0.018	0.045

LAND TO BE ACQUIRED:	(Hectares)	(Acres)
Part of Residential Land	0.008	0.020
Part of Public Road	0	0
Total Area to be Acquired	0.008	0.020

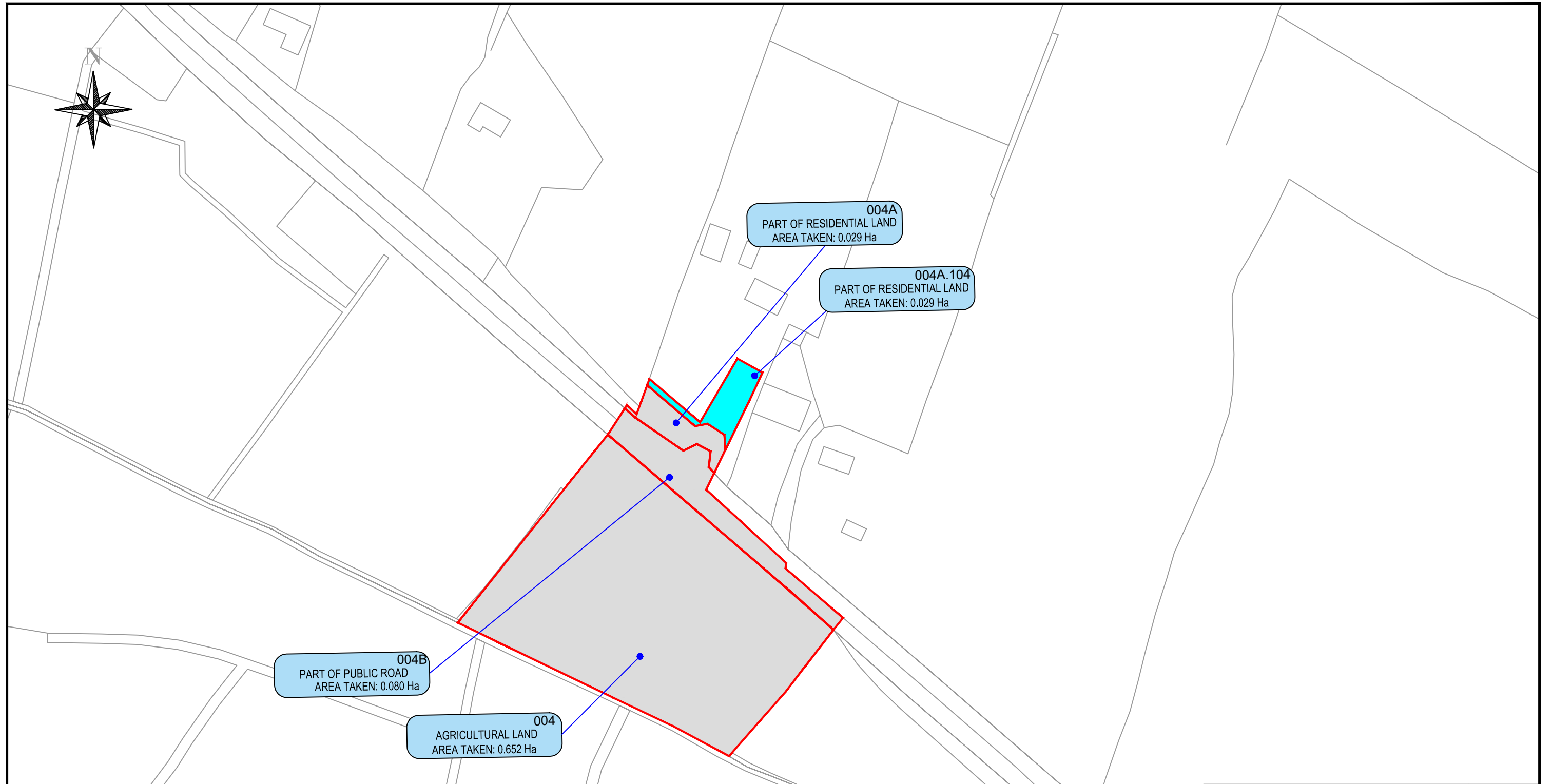


*Includes Ordnance Survey Ireland data reproduced under OSi
 Licence number 2010/15CCMA/Galway County Council.
 Unauthorised reproduction infringes Ordnance Survey
 Ireland and Government of Ireland copyright.
 © Ordnance Survey Ireland, 2010.*

*© Ordnance Survey Ireland. All rights reserved. Licence
 number 2010/15CCMA/Galway County Council.*

Project:
**Galway County Council
 N17 Milltown to Gortnagunned Realignment**

Prepared by:	Date:
A.M	DECEMBER-2021
Checked by:	Scale:
S.B	1:1000
Approved by:	Drawing No.
S.B	N17-ACQ-003 -003.103



Reference: 004-004A-004B-004A.104-B.GREEN
 Townland(s): Gortnagunned
 OS Sheet: 2469

Lands to be acquired from:
 Bridget Green
 C/o Michael Green
 Musicfield
 Milltown
 Co. Galway

GALWAY COUNTY COUNCIL
Comhairle Chontae na Gaillimhe
 Post Office Box No.27
 County Hall, Propect Hill, Galway
 Telephone: (091) 509000 Fax: (091) 509010

Lands affected under the SCHEDULE 1 - Part I

Public & Private rights of way proposed to be extinguished under the SCHEDULE 3 - Part I & II

Lands affected under the SCHEDULE 1 - Part II

LAND TO BE ACQUIRED:	(Hectares)	(Acres)
Agricultural Plus Residential Land	0.652	1.611
Part of Public Road	0.080	0.197
Total Area to be Acquired	0.732	1.809

LAND TO BE ACQUIRED:	(Hectares)	(Acres)
Part of Residential Land	0.029	0.071
Part of Public Road	0	0
Total Area to be Acquired	0.029	0.071

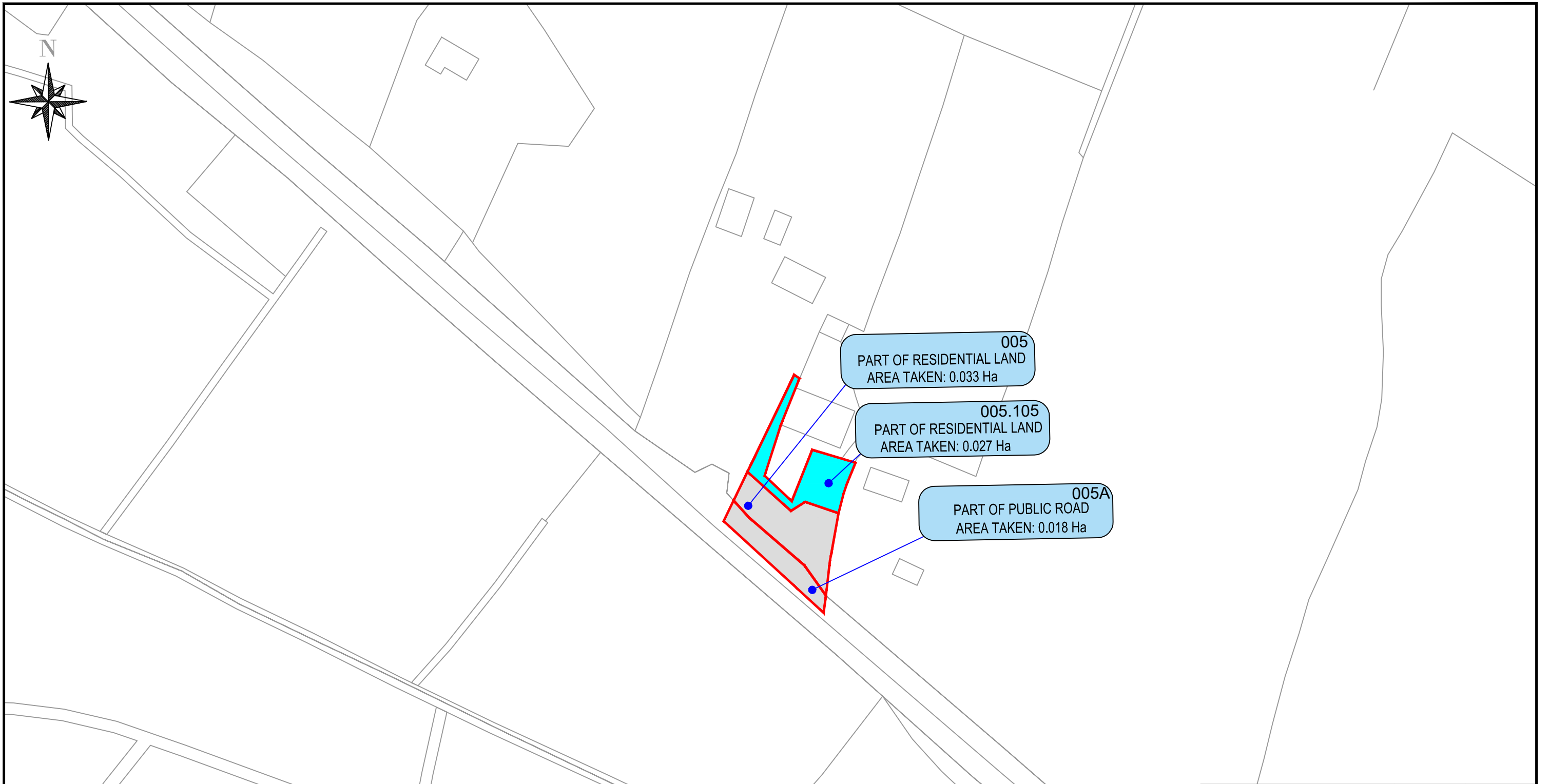


Includes Ordnance Survey Ireland data reproduced under OSI Licence number 2010/15CCMA/Galway County Council. Unauthorised reproduction infringes Ordnance Survey Ireland and Government of Ireland copyright. © Ordnance Survey Ireland, 2010.

© Ordnance Survey Ireland. All rights reserved. Licence number 2010/15CCMA/Galway County Council.

Project:
Galway County Council
N17 Milltown to Gortnagunned Realignment

Prepared by:	Date:
A.M	DECEMBER-2021
Checked by:	Scale:
S.B	1:1250
Approved by:	Drawing No.
S.B	N17-ACQ-004-004A.004.104-004B



Reference: 005-005A-005.105-J&B.Green
 Townland(s): Gortnagunned
 OS Sheet: 2469

Lands to be acquired from:
 John & Bridget Green
 C/o Michael Green
 Musicfield
 Milltown
 Co. Galway

GALWAY COUNTY COUNCIL
Comhairle Chontae na Gaillimhe

Post Office Box No.27
 County Hall, Propect Hill, Galway
 Telephone: (091) 509000 Fax: (091) 509010


Lands affected under the
 SCHEDULE 1 - Part I

Public & Private rights of way
 proposed to be extinguished under
 the SCHEDULE 3 - Part I & II

Lands affected under the
 SCHEDULE 1 - Part II

LAND TO BE ACQUIRED:	(Hectares)	(Acres)
Part of Residential Land	0.033	0.082
Part of Public Road	0.018	0.044
Total Area to be Acquired	0.051	0.126

LAND TO BE ACQUIRED:	(Hectares)	(Acres)
Part of Residential Land	0.027	0.066
Part of Public Road	0	0
Total Area to be Acquired	0.027	0.066

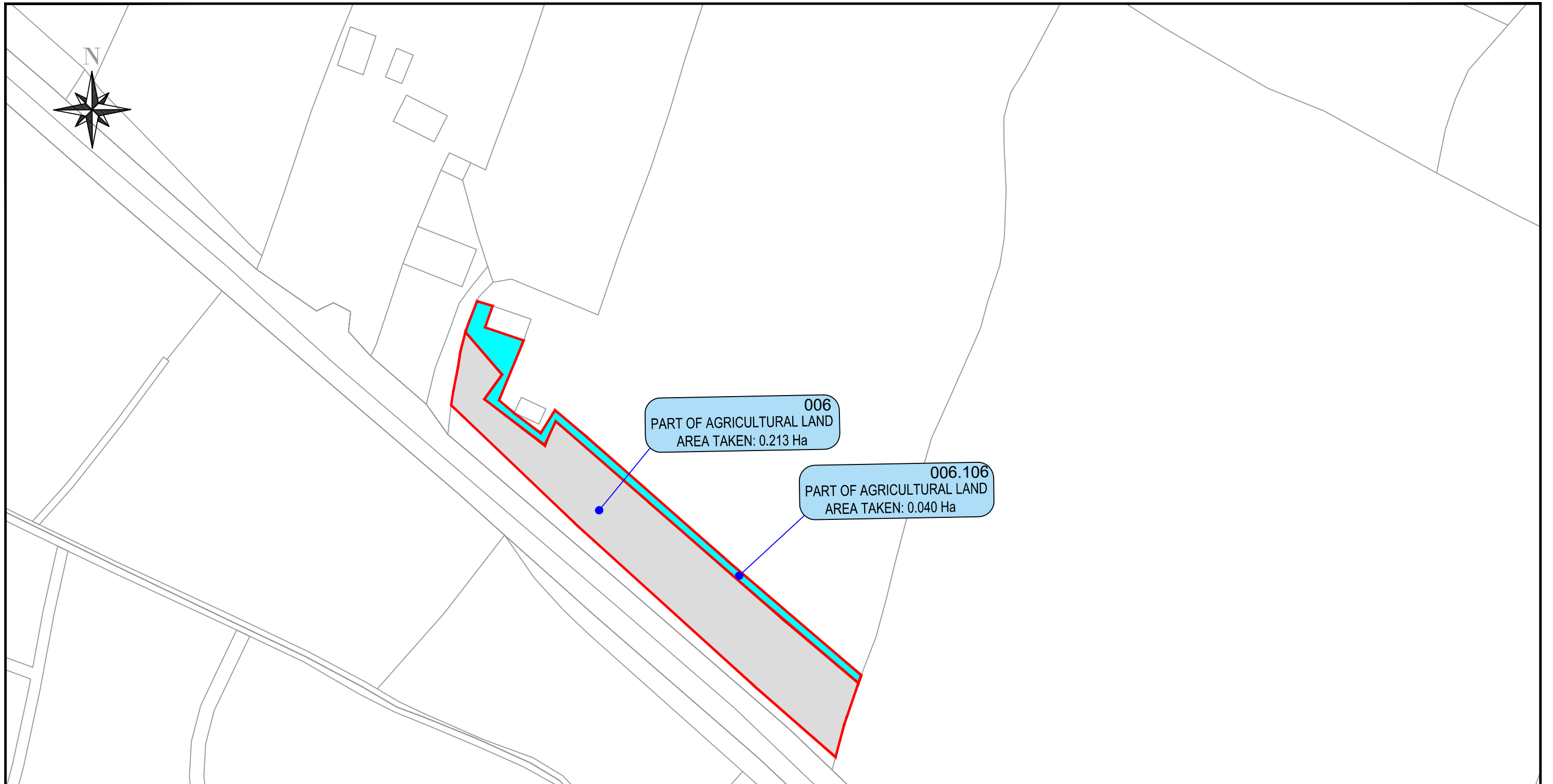


Includes Ordnance Survey Ireland data reproduced under OSI Licence number 2010/15CCMA/Galway County Council. Unauthorised reproduction infringes Ordnance Survey Ireland and Government of Ireland copyright. © Ordnance Survey Ireland, 2010.

© Ordnance Survey Ireland. All rights reserved. Licence number 2010/15CCMA/Galway County Council.

Project:
Galway County Council
N17 Milltown to Gortnagunned Realignment

Prepared by: A.M	Date: DECEMBER-2021
Checked by: S.B	Scale: 1:1000
Approved by: S.B	Drawing No. N17-ACQ-005-005A-005.105



Reference: 006-006.106-M.KELLY
 Townland(s): Gortnagunned
 OS Sheet: 2469

Lands to be acquired from:
 Mary Kelly
 Corohan
 Tuam
 Co. Galway

GALWAY COUNTY COUNCIL
Comhairle Chontae na Gaillimhe

Post Office Box No.27
 County Hall, Propect Hill, Galway
 Telephone: (091) 509000 Fax: (091) 509010

Lands affected under the
 SCHEDULE 1 - Part I

Public & Private rights of way
 proposed to be extinguished under
 the SCHEDULE 3 - Part I & II

Lands affected under the
 SCHEDULE 1 - Part II

Ref. No. 1



Ref. No. 2



LAND TO BE ACQUIRED:	(Hectares)	(Acres)
Part of Agricultural Land	0.213	0.526
Part of Public Road	0	0
Total Area to be Acquired	0.213	0.526

LAND TO BE ACQUIRED:	(Hectares)	(Acres)
Part of Agricultural Land	0.040	0.100
Part of Public Road	0	0
Total Area to be Acquired	0.040	0.100



*Includes Ordnance Survey Ireland data reproduced under OSi
 Licence number 2010/15CCMA/Galway County Council.
 Unauthorised reproduction infringes Ordnance Survey
 Ireland and Government of Ireland copyright.
 © Ordnance Survey Ireland, 2010.*

*© Ordnance Survey Ireland. All rights reserved. Licence
 number 2010/15CCMA/Galway County Council.*

Project:

Galway County Council
N17 Milltown to Gortnagunned Realignment

Prepared by:	Date:
A.M	DECEMBER-2021
Checked by:	Scale:
S.B	1:1000
Approved by:	Drawing No.
S.B	N17-ACQ-006 -006.106



006B
PART OF PUBLIC ROAD
AREA TAKEN: 0.047 Ha

006A
PART OF AGRICULTURAL LAND
AREA TAKEN: 0.367 Ha

Reference: 006A-006B-M.KELLY
Townland(s): Gortnagunned
OS Sheet: 2469

Lands to be acquired from:
Mary Kelly
Corohan
Tuam
Co. Galway

GALWAY COUNTY COUNCIL
Comhairle Chontae na Gaillimhe

Post Office Box No.27
County Hall, Propect Hill, Galway
Telephone: (091) 509000 Fax: (091) 509010

Lands affected under the
SCHEDULE 1 - Part I

Public & Private rights of way
proposed to be extinguished under
the SCHEDULE 3 - Part I & II

Lands affected under the
SCHEDULE 1 - Part II

Ref. No. 1



Ref. No. 2



LAND TO BE ACQUIRED:	(Hectares)	(Acres)
Part of Agricultural Land	0.367	0.907
Part of Public Road	0.047	0.115
Total Area to be Acquired	0.414	1.022

LAND TO BE ACQUIRED:	(Hectares)	(Acres)
Part of Agricultural Land	0	0
Part of Public Road	0	0
Total Area to be Acquired	0	0



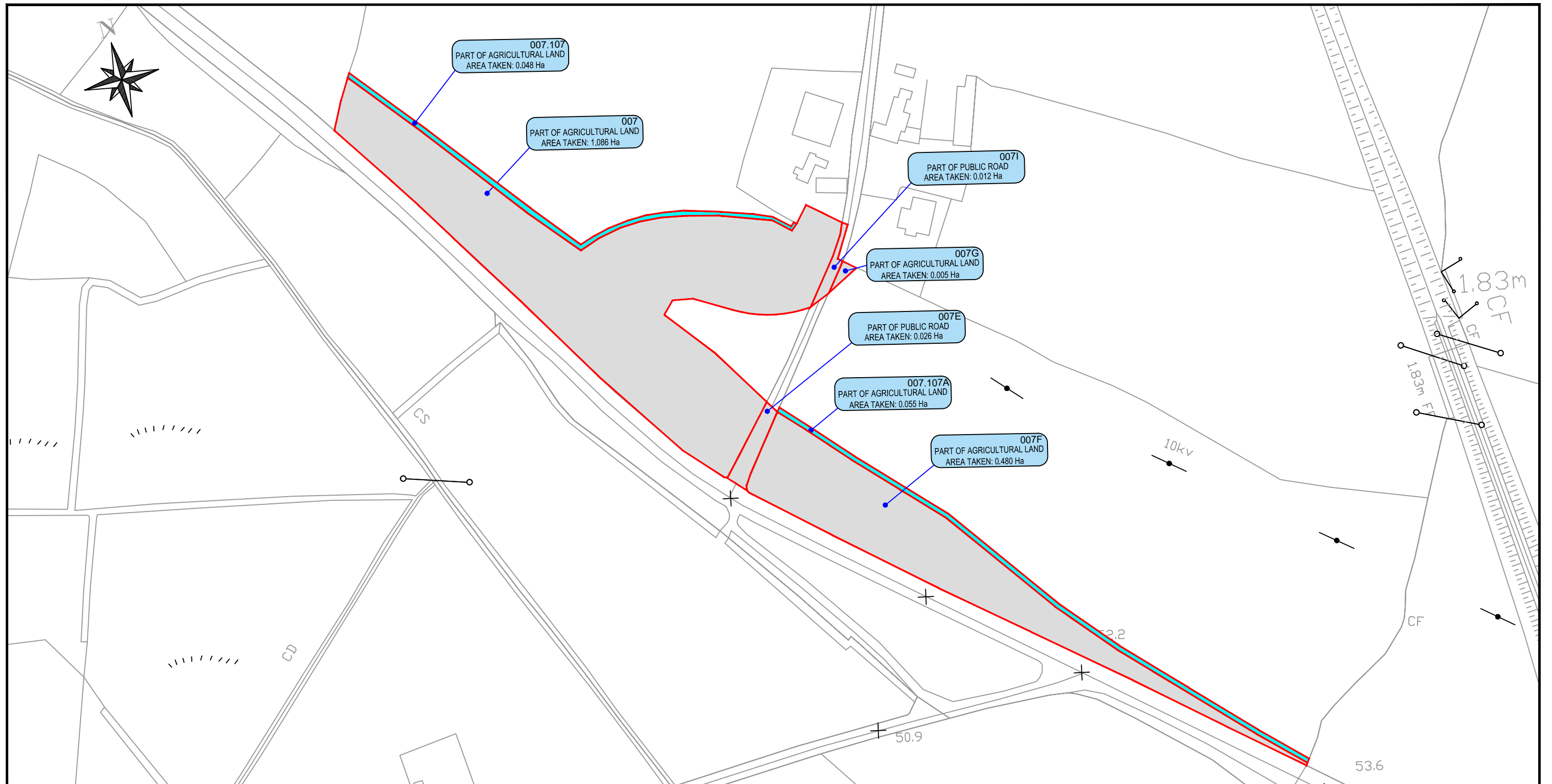
*Includes Ordnance Survey Ireland data reproduced under OSi
Licence number 2010/15CCMA/Galway County Council.
Unauthorised reproduction infringes Ordnance Survey
Ireland and Government of Ireland copyright.
© Ordnance Survey Ireland, 2010.*

© Ordnance Survey Ireland. All rights reserved. Licence
number 2010/15CCMA/Galway County Council.

Project:

Galway County Council
N17 Milltown to Gortnagunned Realignment

Prepared by:	Date:
A.M	DECEMBER-2021
Checked by:	Scale:
S.B	1:1000
Approved by:	Drawing No.
S.B	N17-ACQ-006A-006B



Reference: 007-007E-007F-007G
007I-007.107-007.107A
N.RHATIGAN
Townland(s): Gortnagunned
OS Sheet: 2469-2538b

Lands to be acquired from:
Niall Rhatigan
Musicfield
Milltown
Co. Galway

GALWAY COUNTY COUNCIL
Comhairle Chontae na Gaillimhe

Post Office Box No.27
County Hall, Propect Hill, Galway
Telephone: (091) 509000 Fax: (091) 509010

Lands affected under the
SCHEDULE 1 - Part I

Public & Private rights of way
proposed to be extinguished under
the SCHEDULE 3 - Part I & II

Lands affected under the
SCHEDULE 1 - Part II

Ref. No. 1



Ref. No. 2



LAND TO BE ACQUIRED:	(Hectares)	(Acres)
Part of Agricultural Land	1.571	3.882
Part of Public Road	0.039	0.096
Total Area to be Acquired	1.610	3.978

LAND TO BE ACQUIRED:	(Hectares)	(Acres)
Part of Agricultural Land	0.103	0.255
Part of Public Road	0	0
Total Area to be Acquired	0.103	0.255

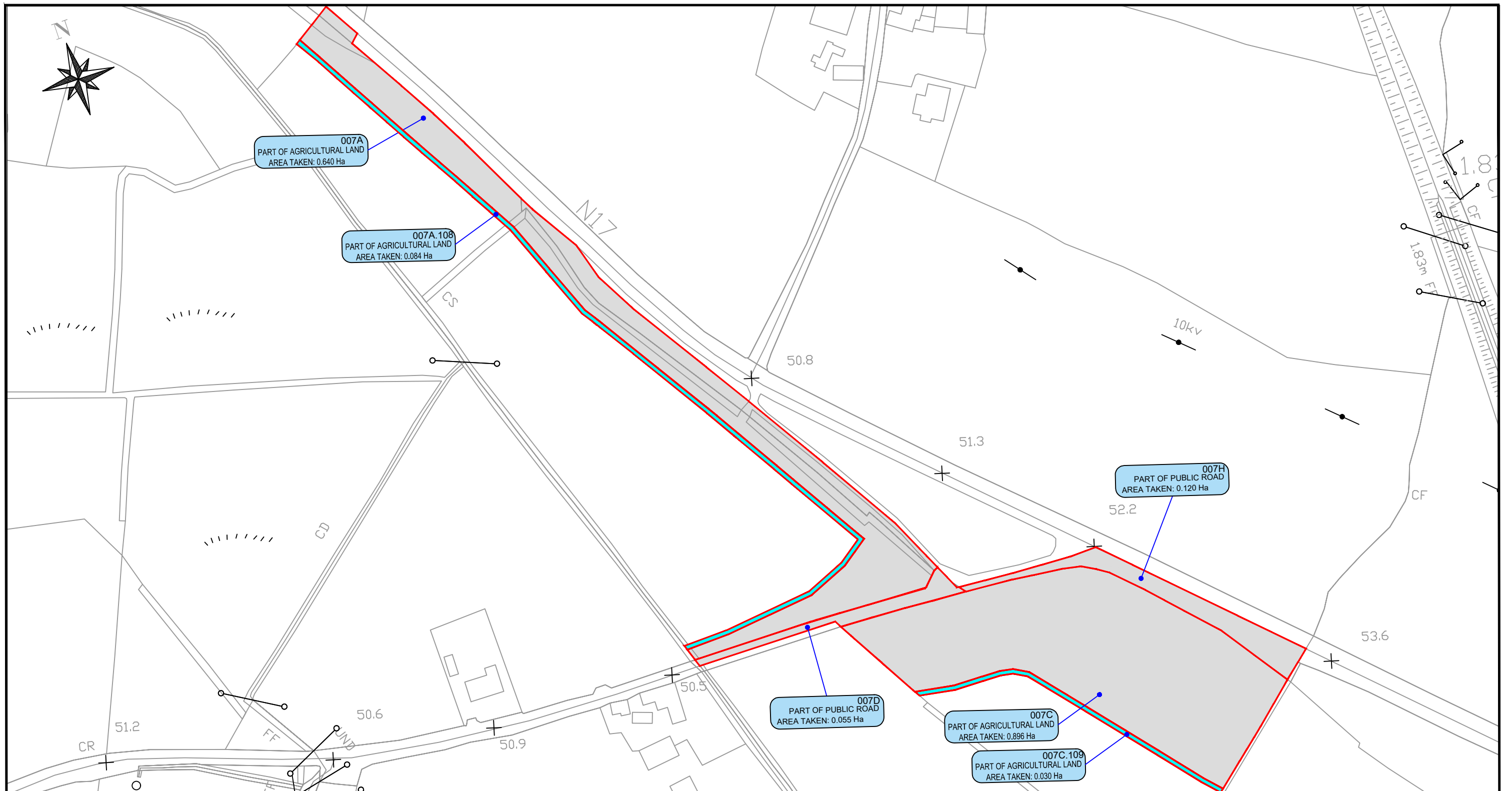


Includes Ordnance Survey Ireland data reproduced under OSI
Licence number 2010/15CCMA/Galway County Council.
Unauthorised reproduction infringes Ordnance Survey
Ireland and Government of Ireland copyright.
© Ordnance Survey Ireland, 2010.

© Ordnance Survey Ireland. All rights reserved. Licence
number 2010/15CCMA/Galway County Council.

Project:
Galway County Council
N17 Milltown to Gortnagunned Realignment

Prepared by:	Date:
A.M	DECEMBER-2021
Checked by:	Scale:
S.B	1:1500
Approved by:	Drawing No.
S.B	N17-ACC-007-007E-007F-007G-007I-007.107A-007.107



Reference: 007A-007C-007D-007H-007A.108-007C.109
 Townland(s): Gortnagunned
 OS Sheet: 2469-2538b

Lands to be acquired from:
 Niall Rhatigan
 Musicfield
 Milltown
 Co. Galway

GALWAY COUNTY COUNCIL
Comhairle Chontae na Gaillimhe

Post Office Box No.27
 County Hall, Propect Hill, Galway
 Telephone: (091) 509000 Fax: (091) 509010

Lands affected under the
 SCHEDULE 1 - Part I

Public & Private rights of way
 proposed to be extinguished under
 the SCHEDULE 3 - Part I & II

Lands affected under the
 SCHEDULE 1 - Part II

Ref. No. 1



Ref. No. 2



LAND TO BE ACQUIRED:	(Hectares)	(Acres)
Part of Agricultural Land	1.536	3.795
Part of Public Road	0.175	0.431
Total Area to be Acquired	1.711	4.226
LAND TO BE ACQUIRED:	(Hectares)	(Acres)
Part of Agricultural Land	0.114	0.282
Part of Public Road	0	0
Total Area to be Acquired	0.114	0.282

*Includes Ordnance Survey Ireland data reproduced under OSI
 Licence number 2010/15CCMA/Galway County Council.
 Unauthorised reproduction infringes Ordnance Survey
 Ireland and Government of Ireland copyright.
 © Ordnance Survey Ireland, 2010.*

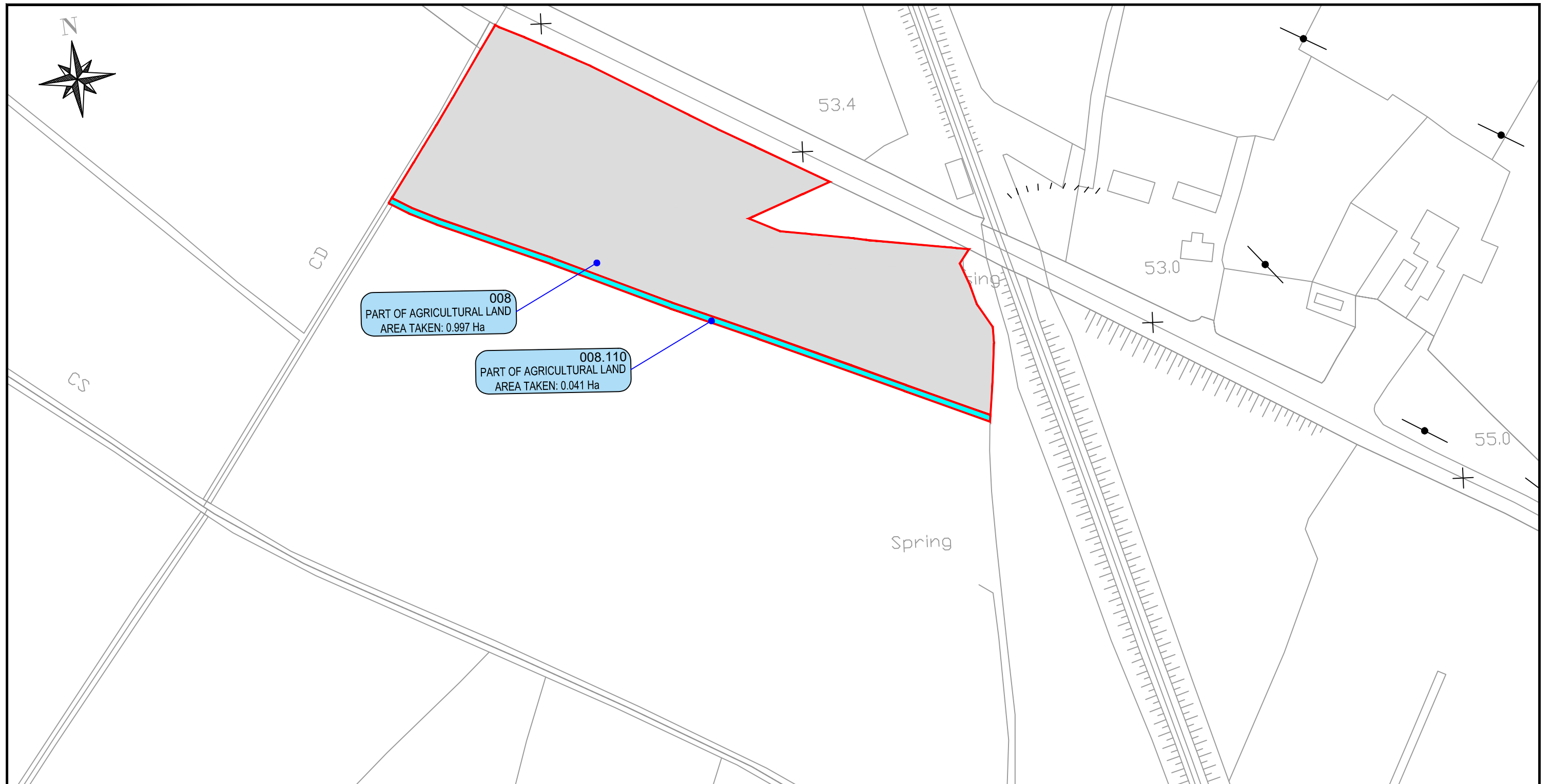
*© Ordnance Survey Ireland. All rights reserved. Licence
 number 2010/15CCMA/Galway County Council.*

Project:

Galway County Council
N17 Milltown to Gortnagunned Realignment

Prepared by:	Date:
A.M	DECEMBER-2021
Checked by:	Scale:
S.B	1:1500
Approved by:	Drawing No.
S.B	N17-ACO-007A-007C 007D-007H- 007A.108-007C.109





Reference: 008-008.110-J.MALIN
 Townland(s): Drum
 OS Sheet: 2538b

Lands to be acquired from:
 John Malin
 Musicfield
 Milltown
 Co. Galway

GALWAY COUNTY COUNCIL
Comhairle Chontae na Gaillimhe

Post Office Box No.27
 County Hall, Propect Hill, Galway
 Telephone: (091) 509000 Fax: (091) 509010

Lands affected under the
 SCHEDULE 1 - Part I

Public & Private rights of way
 proposed to be extinguished under
 the SCHEDULE 3 - Part I & II

Lands affected under the
 SCHEDULE 1 - Part II

Ref. No. 1



Ref. No. 2



LAND TO BE ACQUIRED:	(Hectares)	(Acres)
Part of Agricultural Land	0.997	2.464
Part of Public Road	0	0
Total Area to be Acquired	0.997	2.464

LAND TO BE ACQUIRED:	(Hectares)	(Acres)
Part of Agricultural Land	0.041	0.102
Part of Public Road	0	0
Total Area to be Acquired	0.041	0.102

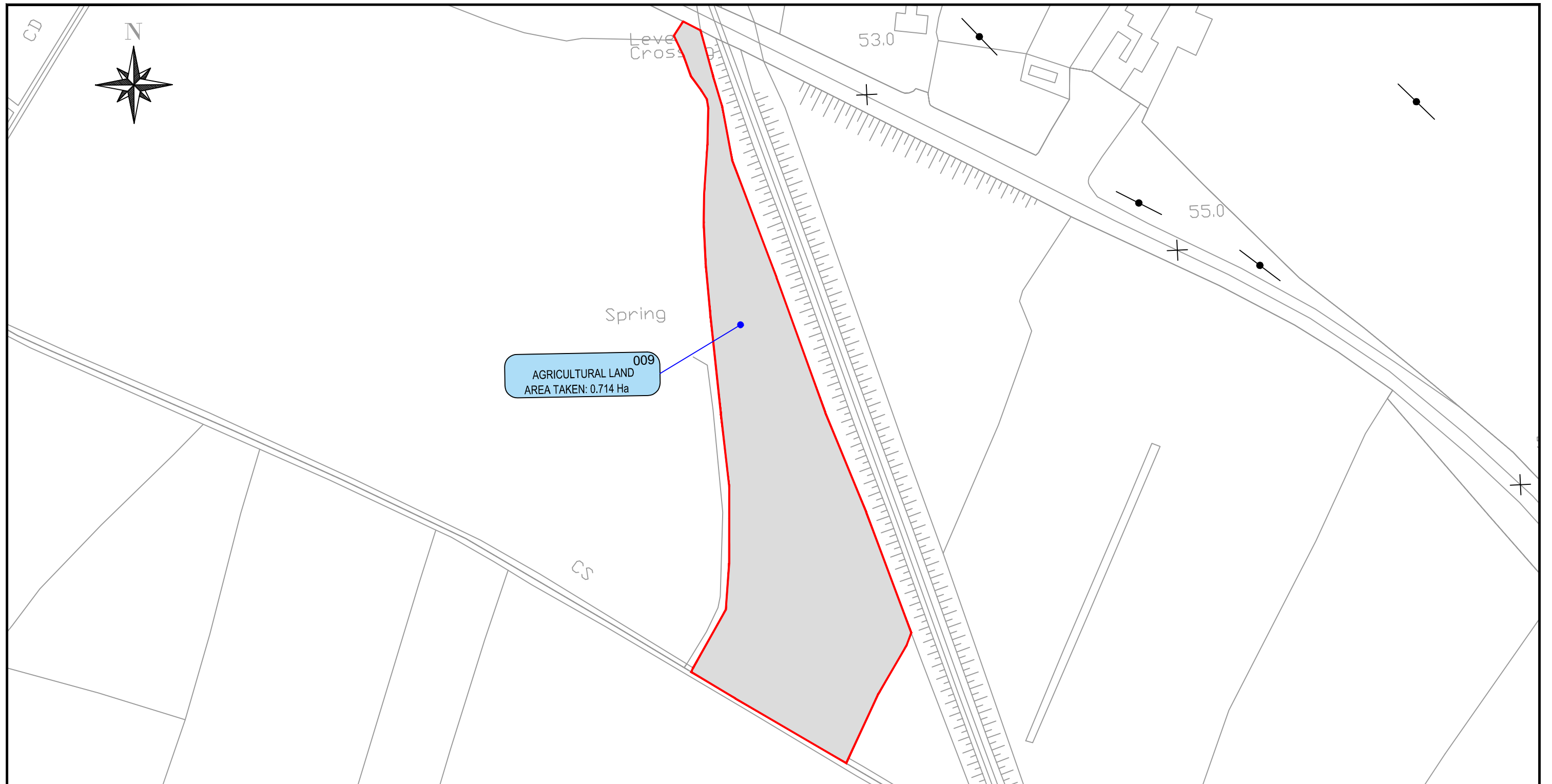


*Includes Ordnance Survey Ireland data reproduced under OSi
 Licence number 2010/15CCMA/Galway County Council.
 Unauthorised reproduction infringes Ordnance Survey
 Ireland and Government of Ireland copyright.
 © Ordnance Survey Ireland, 2010.*

© Ordnance Survey Ireland. All rights reserved. Licence
 number 2010/15CCMA/Galway County Council.

Project:
Galway County Council
N17 Milltown to Gortnagunned Realignment

Prepared by:	Date:
A.M	DECEMBER-2021
Checked by:	Scale:
S.B	1:1250
Approved by:	Drawing No.
S.B	N17-ACQ-008 -008.110



009
AGRICULTURAL LAND
AREA TAKEN: 0.714 Ha

Reference: 009-M.VARLEY
Townland(s): Drum
OS Sheet: 2538b

Lands to be acquired from:
Martin Varley
Carramore
Milltown
Tuam
Co. Galway

GALWAY COUNTY COUNCIL
Comhairle Chontae na Gaillimhe

Post Office Box No.27
County Hall, Propect Hill, Galway
Telephone: (091) 509000 Fax: (091) 509010

Lands affected under the
SCHEDULE 1 - Part I

Public & Private rights of way
proposed to be extinguished under
the SCHEDULE 3 - Part I & II

Lands affected under the
SCHEDULE 1 - Part II

Ref. No. 1



Ref. No. 2



LAND TO BE ACQUIRED:	(Hectares)	(Acres)
Agricultural Land	0.714	1.764
Part of Public Road	0	0
Total Area to be Acquired	0.714	1.764

LAND TO BE ACQUIRED:	(Hectares)	(Acres)
Part of Agricultural Land	0	0
Part of Public Road	0	0
Total Area to be Acquired	0	0

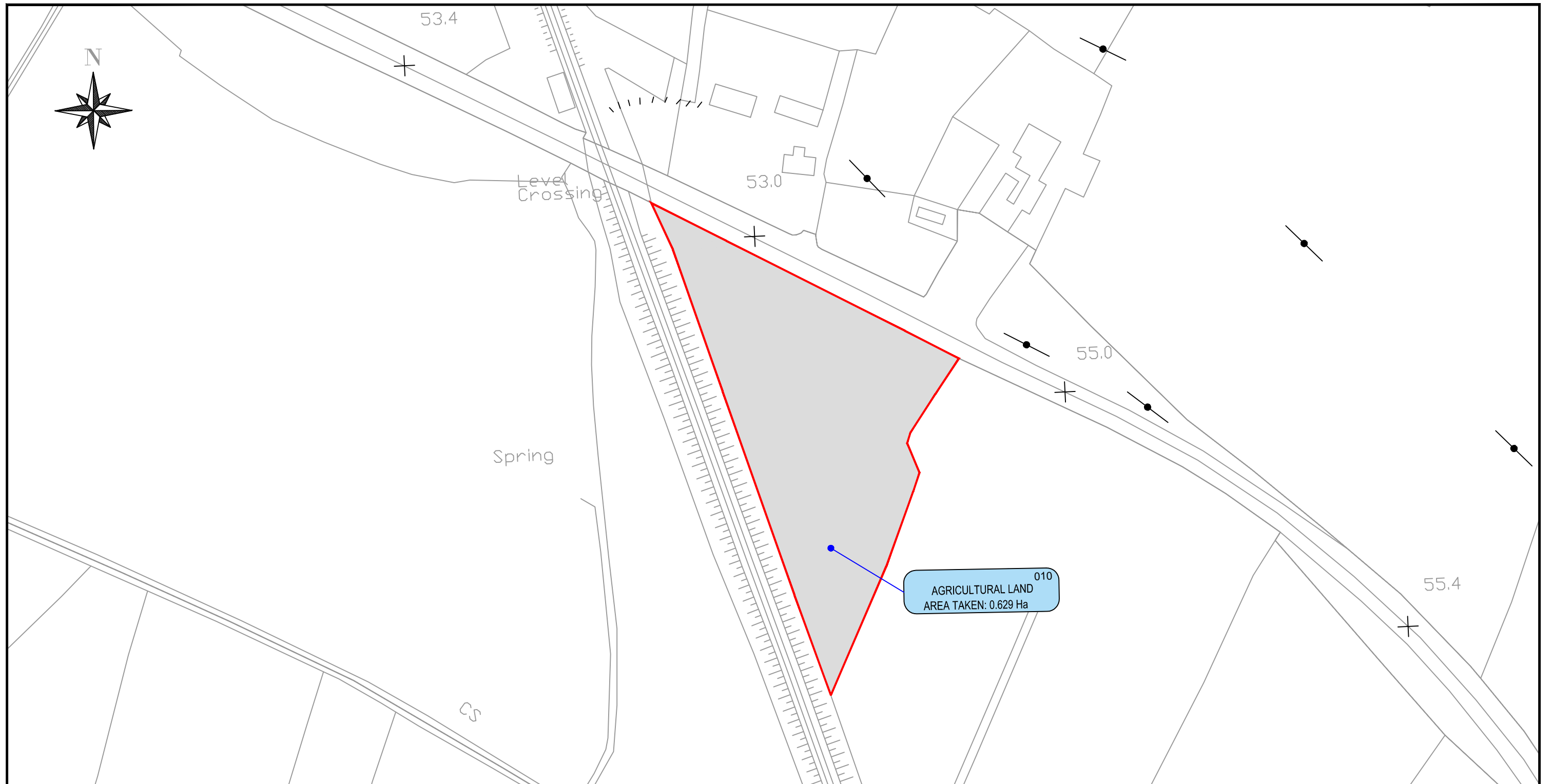


Includes Ordnance Survey Ireland data reproduced under OSI Licence number 2010/15CCMA/Galway County Council. Unauthorised reproduction infringes Ordnance Survey Ireland and Government of Ireland copyright. © Ordnance Survey Ireland, 2010.

© Ordnance Survey Ireland. All rights reserved. Licence number 2010/15CCMA/Galway County Council.

Project:
Galway County Council
N17 Milltown to Gortnagunned Realignment

Prepared by:	Date:
A.M	DECEMBER-2021
Checked by:	Scale:
S.B	1:1250
Approved by:	Drawing No.
S.B	N17-ACQ-009



Reference: 010-M.VARLEY
 Townland(s): Drum
 OS Sheet: 2538b

Lands to be acquired from:
 Martin Varley
 Carramore
 Milltown
 Tuam
 Co. Galway

GALWAY COUNTY COUNCIL
Comhairle Chontae na Gaillimhe

Post Office Box No.27
 County Hall, Propect Hill, Galway
 Telephone: (091) 509000 Fax: (091) 509010

Lands affected under the
 SCHEDULE 1 - Part I

Public & Private rights of way
 proposed to be extinguished under
 the SCHEDULE 3 - Part I & II

Lands affected under the
 SCHEDULE 1 - Part II

Ref. No. 1



Ref. No. 2



LAND TO BE ACQUIRED:	(Hectares)	(Acres)
Agricultural Land	0.629	1.554
Part of Public Road	0	0
Total Area to be Acquired	0.629	1.554

LAND TO BE ACQUIRED:	(Hectares)	(Acres)
Part of Agricultural Land	0	0
Part of Public Road	0	0
Total Area to be Acquired	0	0

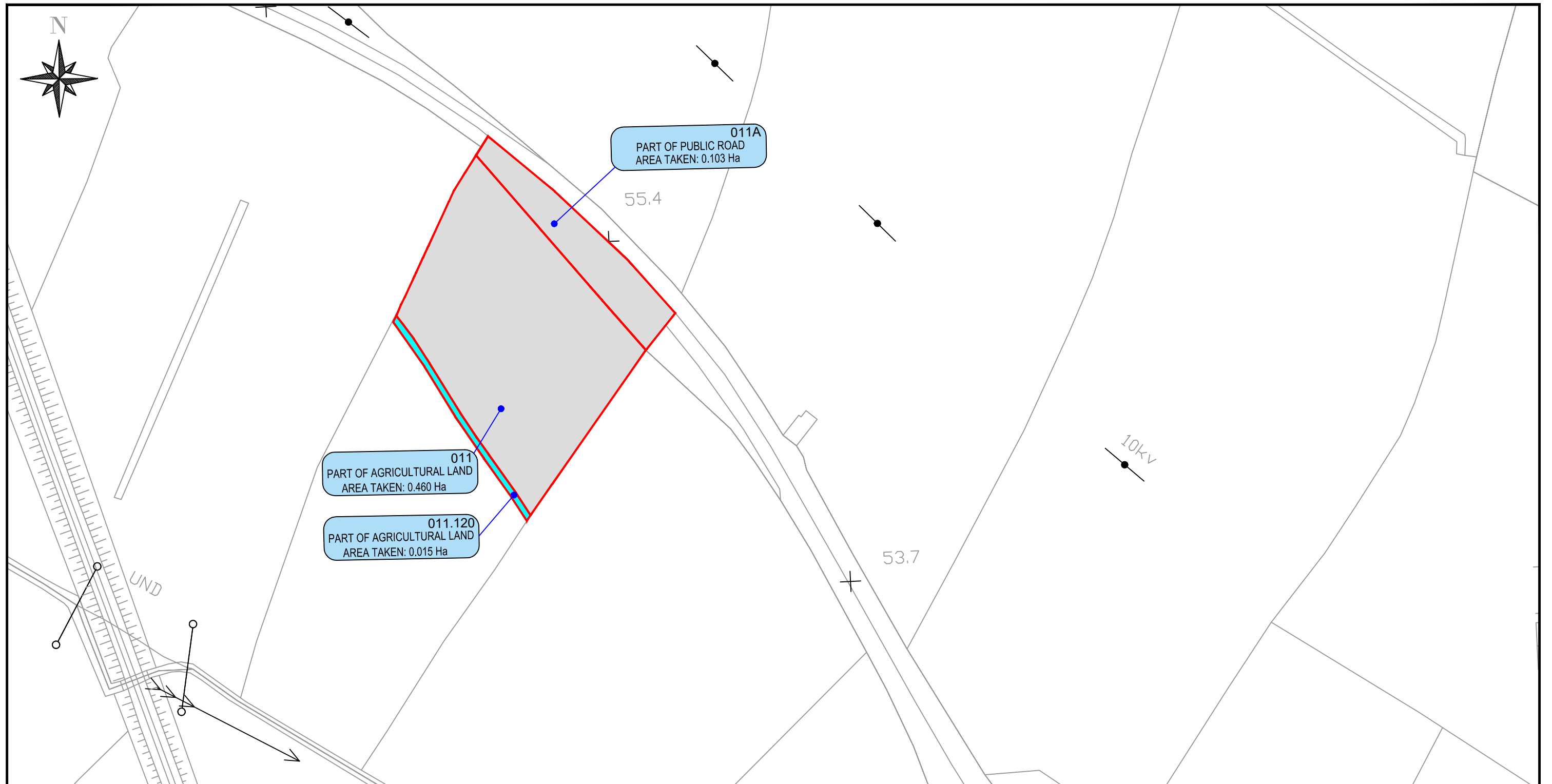


Includes Ordnance Survey Ireland data reproduced under OSI Licence number 2010/15CCMA/Galway County Council. Unauthorised reproduction infringes Ordnance Survey Ireland and Government of Ireland copyright. © Ordnance Survey Ireland, 2010.

© Ordnance Survey Ireland. All rights reserved. Licence number 2010/15CCMA/Galway County Council.

Project:
Galway County Council
N17 Milltown to Gortnagunned Realignment

Prepared by:	Date:
A.M	DECEMBER-2021
Checked by:	Scale:
S.B	1:1250
Approved by:	Drawing No.
S.B	N17-ACQ-010



Reference: 011-011A-011.120-
M.VARLEY
Townland(s): Drum
OS Sheet: 2538b

Lands to be acquired from:
Martin Varley
Carramore
Milltown
Tuam
Co. Galway

GALWAY COUNTY COUNCIL
Comhairle Chontae na Gaillimhe

Post Office Box No.27
County Hall, Propect Hill, Galway
Telephone: (091) 509000 Fax: (091) 509010

Lands affected under the
SCHEDULE 1 - Part I

Public & Private rights of way
proposed to be extinguished under
the SCHEDULE 3 - Part I & II

Lands affected under the
SCHEDULE 1 - Part II

Ref. No. 1



Ref. No. 2



LAND TO BE ACQUIRED:	(Hectares)	(Acres)
Part of Agricultural Land	0.460	1.137
Part of Public Road	0.103	0.254
Total Area to be Acquired	0.563	1.391

LAND TO BE ACQUIRED:	(Hectares)	(Acres)
Part of Agricultural Land	0.015	0.038
Part of Public Road	0	0
Total Area to be Acquired	0.015	0.038

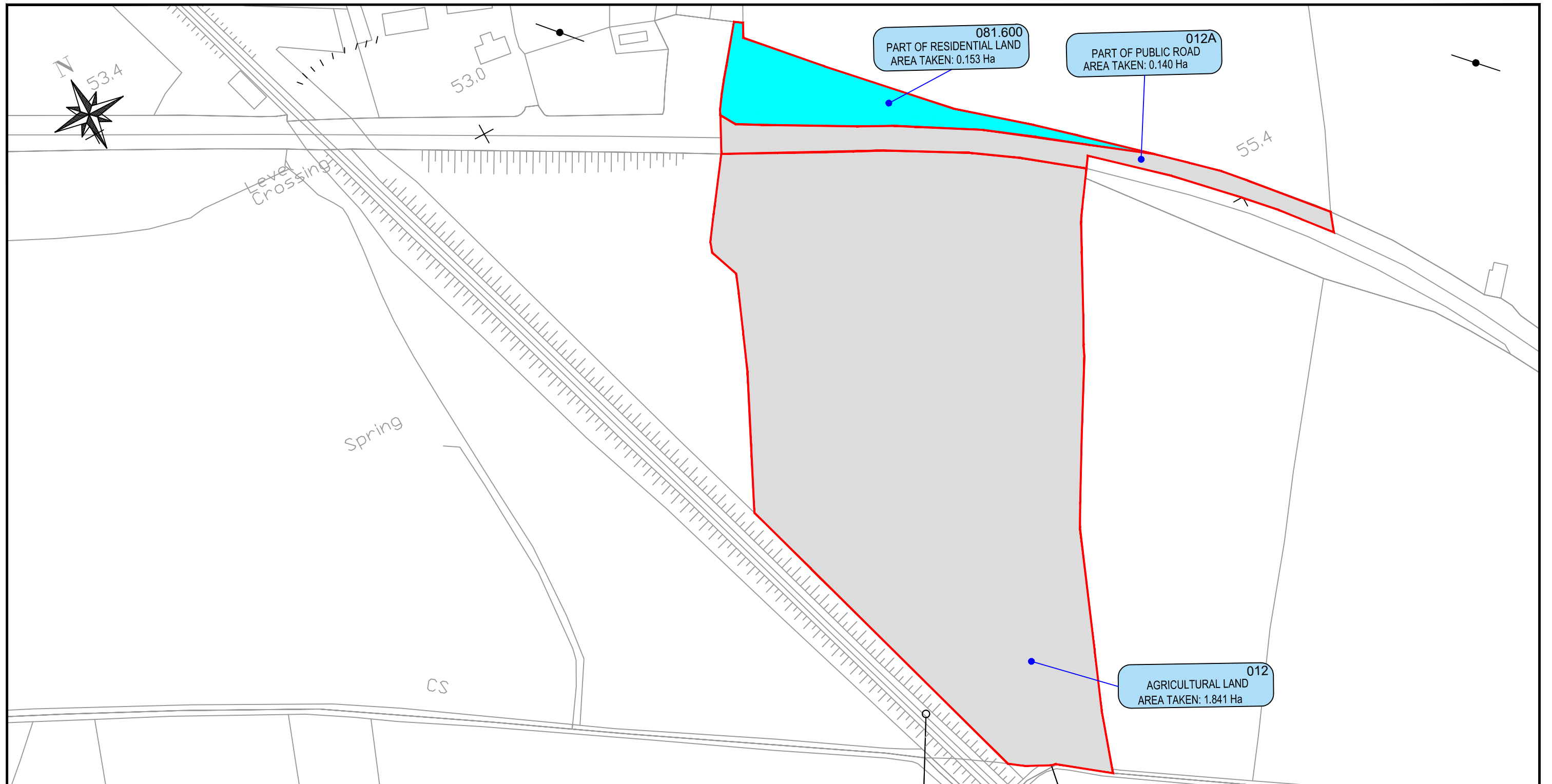


*Includes Ordnance Survey Ireland data reproduced under OSi
Licence number 2010/15CCMA/Galway County Council.
Unauthorised reproduction infringes Ordnance Survey
Ireland and Government of Ireland copyright.
© Ordnance Survey Ireland, 2010.*

© Ordnance Survey Ireland. All rights reserved. Licence
number 2010/15CCMA/Galway County Council.

Project:
Galway County Council
N17 Milltown to Gortnagunned Realignment

Prepared by:	Date:
A.M	DECEMBER-2021
Checked by:	Scale:
S.B	1:1250
Approved by:	Drawing No.
S.B	N17-ACQ-011 -011A-011.120



Reference: 012-012A-081.600-
J&ACONNOLLY
Townland(s): Drum
OS Sheet: 2538b

Lands to be acquired from:
Jarlath & Anne Connolly
Drim
Milltown
Tuam
Co. Galway

GALWAY COUNTY COUNCIL
Comhairle Chontae na Gaillimhe

Post Office Box No.27
County Hall, Propect Hill, Galway
Telephone: (091) 509000 Fax: (091) 509010

Lands affected under the
SCHEDULE 1 - Part I

Public & Private rights of way
proposed to be extinguished under
the SCHEDULE 3 - Part I & II

Lands affected under the
SCHEDULE 1 - Part II

Ref. No. 1



Ref. No. 2



LAND TO BE ACQUIRED:	(Hectares)	(Acres)
Agricultural Land	1.841	4.549
Part of Public Road	0.140	0.345
Total Area to be Acquired	1.981	4.894

LAND TO BE ACQUIRED:	(Hectares)	(Acres)
Part of Residential Land	0.153	0.377
Part of Public Road	0	0
Total Area to be Acquired	0.153	0.377

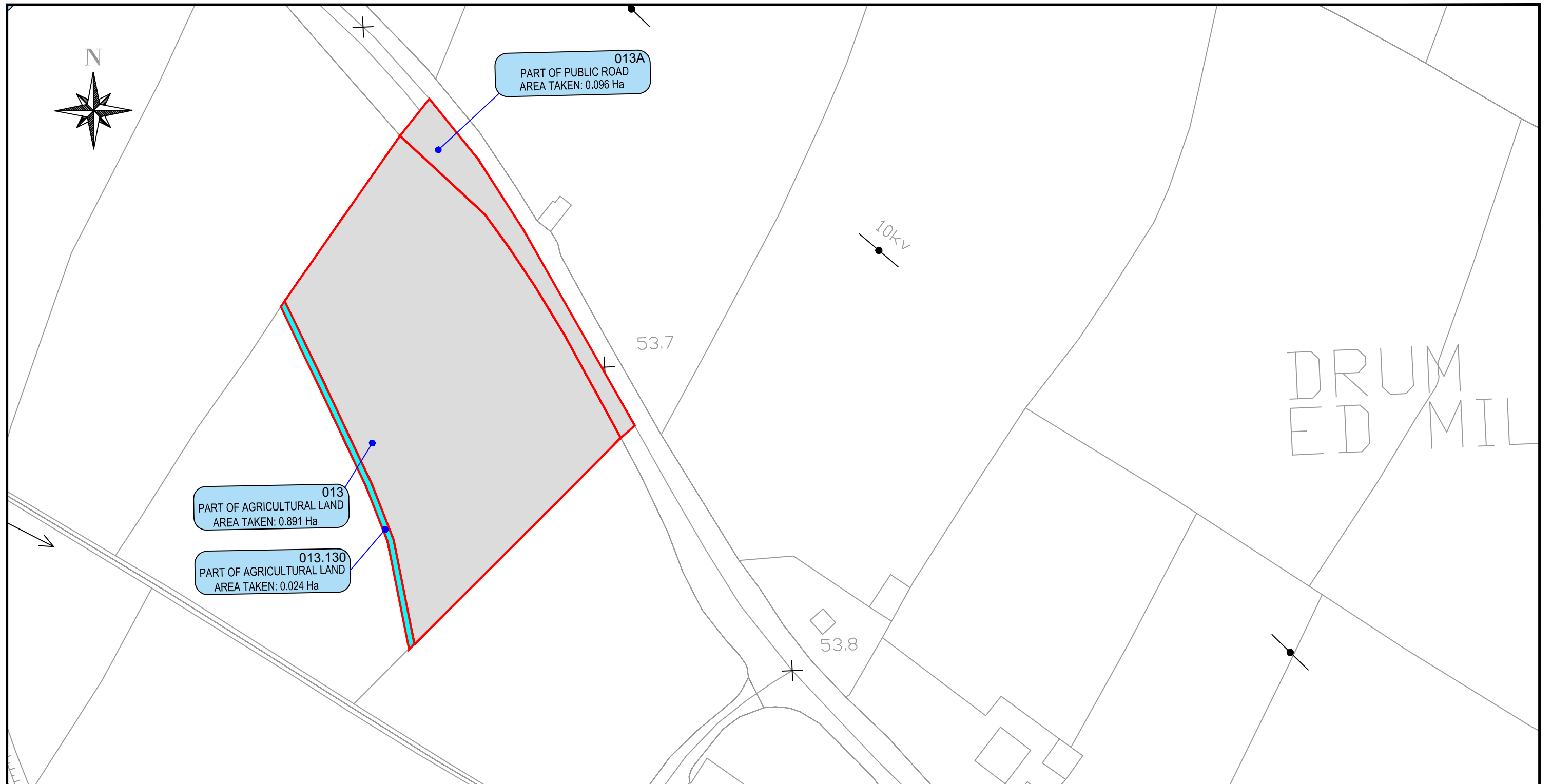


*Includes Ordnance Survey Ireland data reproduced under OSi
Licence number 2010/15CCMA/Galway County Council.
Unauthorised reproduction infringes Ordnance Survey
Ireland and Government of Ireland copyright.
© Ordnance Survey Ireland, 2010.*

© Ordnance Survey Ireland. All rights reserved. Licence
number 2010/15CCMA/Galway County Council.

Project:
**Galway County Council
N17 Milltown to Gortnagunned Realignment**

Prepared by:	Date:
A.M	DECEMBER-2021
Checked by:	Scale:
S.B	1:1250
Approved by:	Drawing No.
S.B	N17-ACQ-012 -012A-081.600



Reference: 013-013A-013.130-
J.HARLEY
Townland(s): Drum
OS Sheet: 2538b

Lands to be acquired from:
James Harley
Killereen
Milltown
Tuam
Co. Galway

GALWAY COUNTY COUNCIL
Comhairle Chontae na Gaillimhe

Post Office Box No.27
County Hall, Propect Hill, Galway
Telephone: (091) 509000 Fax: (091) 509010

Lands affected under the
SCHEDULE 1 - Part I

Public & Private rights of way
proposed to be extinguished under
the SCHEDULE 3 - Part I & II

Lands affected under the
SCHEDULE 1 - Part II

Ref. No. 1



Ref. No. 2



LAND TO BE ACQUIRED:	(Hectares)	(Acres)
Part of Agricultural Land	0.891	2.201
Part of Public Road	0.096	0.238
Total Area to be Acquired	0.987	2.439

LAND TO BE ACQUIRED:	(Hectares)	(Acres)
Part of Agricultural Land	0.024	0.059
Part of Public Road	0	0
Total Area to be Acquired	0.024	0.059

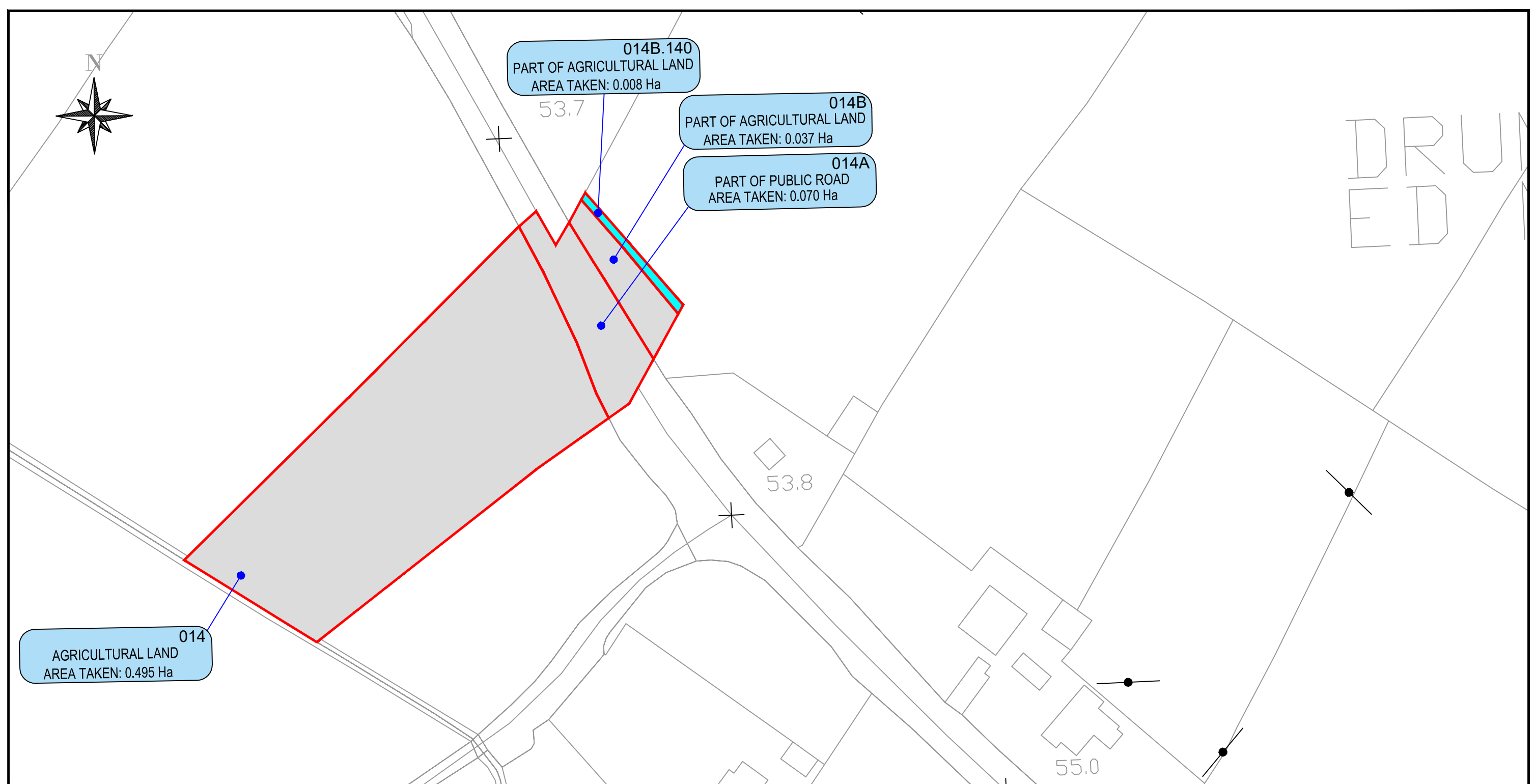


*Includes Ordnance Survey Ireland data reproduced under OSI
Licence number 2010/15CCMA/Galway County Council.
Unauthorised reproduction infringes Ordnance Survey
Ireland and Government of Ireland copyright.
© Ordnance Survey Ireland, 2010.*

© Ordnance Survey Ireland. All rights reserved. Licence
number 2010/15CCMA/Galway County Council.

Project:
**Galway County Council
N17 Milltown to Gortnagunned Realignment**

Prepared by:	Date:
A.M	DECEMBER-2021
Checked by:	Scale:
S.B	1:1250
Approved by:	Drawing No.
S.B	N17-ACQ-013 -013A-013.130



Reference: 014-014A-014B-014B.140-
J.KIRRANE
Townland(s): Drum
OS Sheet: 2538b

Lands to be acquired from:
John Kirrane
Dillionbrook
Miltown
Co. Galway

GALWAY COUNTY COUNCIL
Comhairle Chontae na Gaillimhe

Post Office Box No.27
County Hall, Propect Hill, Galway
Telephone: (091) 509000 Fax: (091) 509010

Lands affected under the
SCHEDULE 1 - Part I

Public & Private rights of way
proposed to be extinguished under
the SCHEDULE 3 - Part I & II


Lands affected under the
SCHEDULE 1 - Part II

Ref. No. 1

Ref. No. 2

LAND TO BE ACQUIRED:	(Hectares)	(Acres)
Agricultural Land	0.532	1.314
Part of Public Road	0.070	0.173
Total Area to be Acquired	0.602	1.487

LAND TO BE ACQUIRED:	(Hectares)	(Acres)
Part of Agricultural Land	0.008	0.020
Part of Public Road	0	0
Total Area to be Acquired	0.008	0.020



Includes Ordnance Survey Ireland data reproduced under OSi
Licence number 2010/15CCMA/Galway County Council.
Unauthorised reproduction infringes Ordnance Survey
Ireland and Government of Ireland copyright.
© Ordnance Survey Ireland, 2010.

© Ordnance Survey Ireland. All rights reserved. Licence
number 2010/15CCMA/Galway County Council.

Project:
Galway County Council
N17 Milltown to Gortnagunned Realignment

Prepared by: A.M	Date: DECEMBER-2021
Checked by: S.B	Scale: 1:1000
Approved by: S.B	Drawing No. N17-ACQ-014-014A 014B-014B.140



53.7

DRUM
ED
M

015C.150
PART OF AGRICULTURAL LAND
AREA TAKEN: 0.011 Ha

015A
PART OF PUBLIC ROAD
AREA TAKEN: 0.099 Ha

015B
PART OF AGRICULTURAL LAND
AREA TAKEN: 0.041 Ha

53.8

015
AGRICULTURAL LAND
AREA TAKEN: 0.345 Ha

55.0

Reference: 015-015A-015B-015C.150-
J.KIRRANE
Townland(s): Drum
OS Sheet: 2538b

Lands to be acquired from:
John Kirrane
Dillionbrook
Milltown
Co. Galway

GALWAY COUNTY COUNCIL
Comhairle Chontae na Gaillimhe

Post Office Box No.27
County Hall, Project Hill, Galway
Telephone: (091) 509000 Fax: (091) 509010

Lands affected under the
SCHEDULE 1 - Part I

Public & Private rights of way
proposed to be extinguished under
the SCHEDULE 3 - Part I & II

Lands affected under the
SCHEDULE 1 - Part II

Ref. No. 1



Ref. No. 2



LAND TO BE ACQUIRED:	(Hectares)	(Acres)
Agricultural Land	0.386	0.953
Part of Public Road	0.099	0.246
Total Area to be Acquired	0.485	1.199

LAND TO BE ACQUIRED:	(Hectares)	(Acres)
Part of Agricultural Land	0.011	0.027
Part of Public Road	0.	0.
Total Area to be Acquired	0.011	0.027



*Includes Ordnance Survey Ireland data reproduced under OSI
Licence number 2010/15CCMA/Galway County Council.
Unauthorised reproduction infringes Ordnance Survey
Ireland and Government of Ireland copyright.
© Ordnance Survey Ireland, 2010.*

*© Ordnance Survey Ireland. All rights reserved. Licence
number 2010/15CCMA/Galway County Council.*

Project:

Galway County Council
N17 Milltown to Gortnagunned Realignment

Prepared by:	Date:
A.M	DECEMBER-2021
Checked by:	Scale:
S.B	1:1000
Approved by:	Drawing No.
S.B	N17-ACQ-015-015A-015B-015C.150



53.7

DRUM
EDM

016B.160
PART OF AGRICULTURAL LAND
AREA TAKEN: 0.004 Ha

016
PART OF AGRICULTURAL LAND
AREA TAKEN: 0.012 Ha

016A
PART OF PUBLIC ROAD
AREA TAKEN: 0.013 Ha

53.8

55.0

Reference: 016-016A-016B.160-
J.KIRRANE
Townland(s): Drum
OS Sheet: 2538b

Lands to be acquired from:
John Kirrane
Dillionbrook
Milltown
Co. Galway

GALWAY COUNTY COUNCIL
Comhairle Chontae na Gaillimhe

Post Office Box No.27
County Hall, Project Hill, Galway
Telephone: (091) 509000 Fax: (091) 509010

Lands affected under the
SCHEDULE 1 - Part I

Public & Private rights of way
proposed to be extinguished under
the SCHEDULE 3 - Part I & II

Lands affected under the
SCHEDULE 1 - Part II

Ref. No. 1



Ref. No. 2



LAND TO BE ACQUIRED:	(Hectares)	(Acres)
Part of Agricultural Land	0.012	0.028
Part of Public Road	0.013	0.322
Total Area to be Acquired	0.025	0.350

LAND TO BE ACQUIRED:	(Hectares)	(Acres)
Part of Agricultural Land	0.004	0.010
Part of Public Road	0	0
Total Area to be Acquired	0.004	0.010



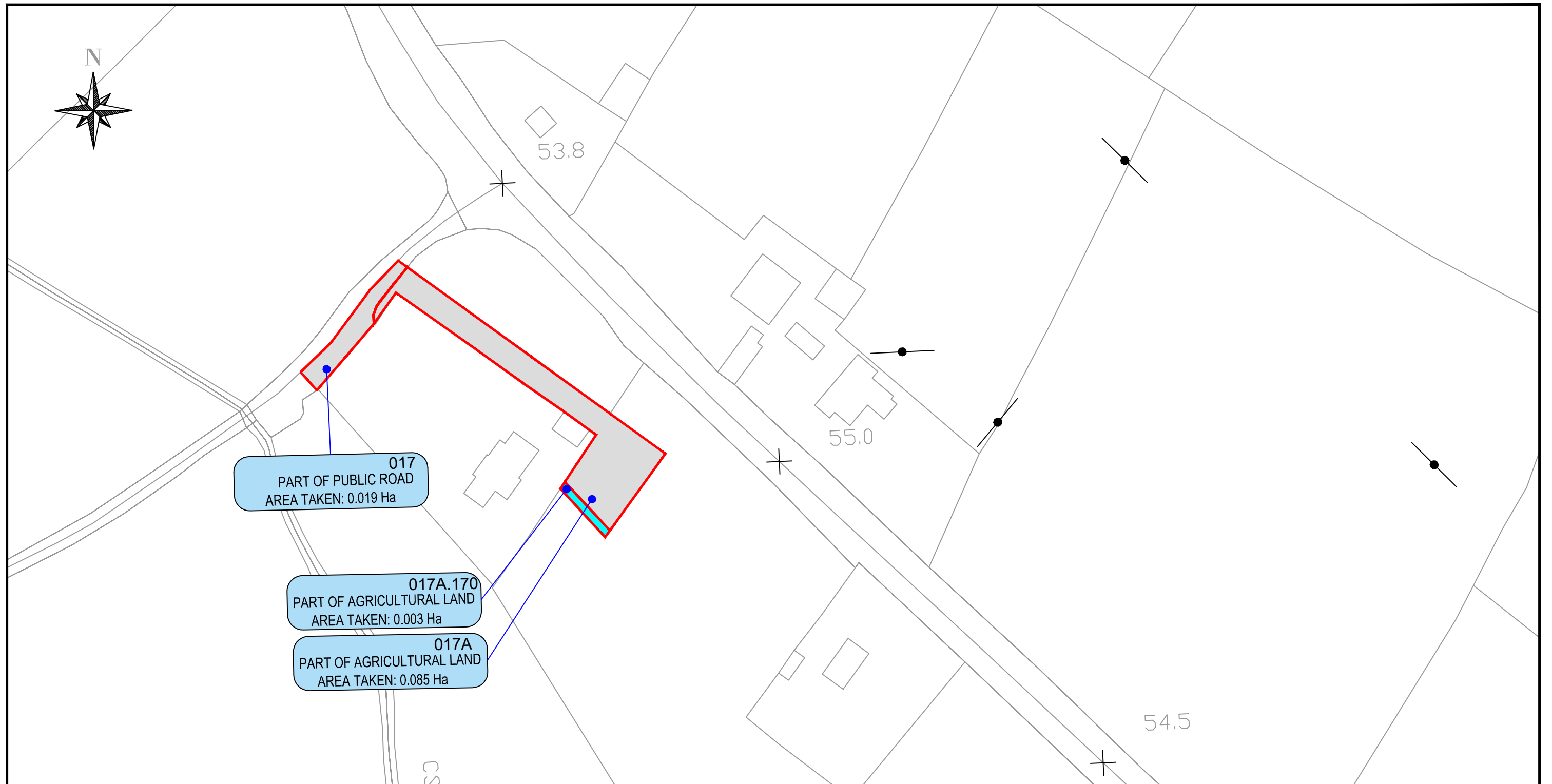
*Includes Ordnance Survey Ireland data reproduced under OSI
Licence number 2010/15CCMA/Galway County Council.
Unauthorised reproduction infringes Ordnance Survey
Ireland and Government of Ireland copyright.
© Ordnance Survey Ireland, 2010.*

© Ordnance Survey Ireland. All rights reserved. Licence
number 2010/15CCMA/Galway County Council.

Project:

Galway County Council
N17 Milltown to Gortnagunned Realignment

Prepared by:	Date:
A.M	DECEMBER-2021
Checked by:	Scale:
S.B	1:1000
Approved by:	Drawing No.
S.B	N17-ACQ-016-016A 016B.160



Reference: 017,017A-017A.170
 -C&E.McHUGH
 Townland(s): Drum
 OS Sheet: 2538b

Lands to be acquired from:
 Cathal & Elaine McHugh
 Drum
 Tuam
 Milltown
 Co. Galway

GALWAY COUNTY COUNCIL
Comhairle Chontae na Gaillimhe

Post Office Box No.27
 County Hall, Propect Hill, Galway
 Telephone: (091) 509000 Fax: (091) 509010

Lands affected under the
 SCHEDULE 1 - Part I

Public & Private rights of way
 proposed to be extinguished under
 the SCHEDULE 3 - Part I & II

Lands affected under the
 SCHEDULE 1 - Part II

Ref. No. 1



Ref. No. 2



LAND TO BE ACQUIRED:	(Hectares)	(Acres)
Part of Agricultural Land	0.085	0.209
Part of Public Road	0.019	0.046
Total Area to be Acquired	0.104	0.255

LAND TO BE ACQUIRED:	(Hectares)	(Acres)
Part of Agricultural Land	0.003	0.009
Part of Public Road	0	0
Total Area to be Acquired	0.003	0.009

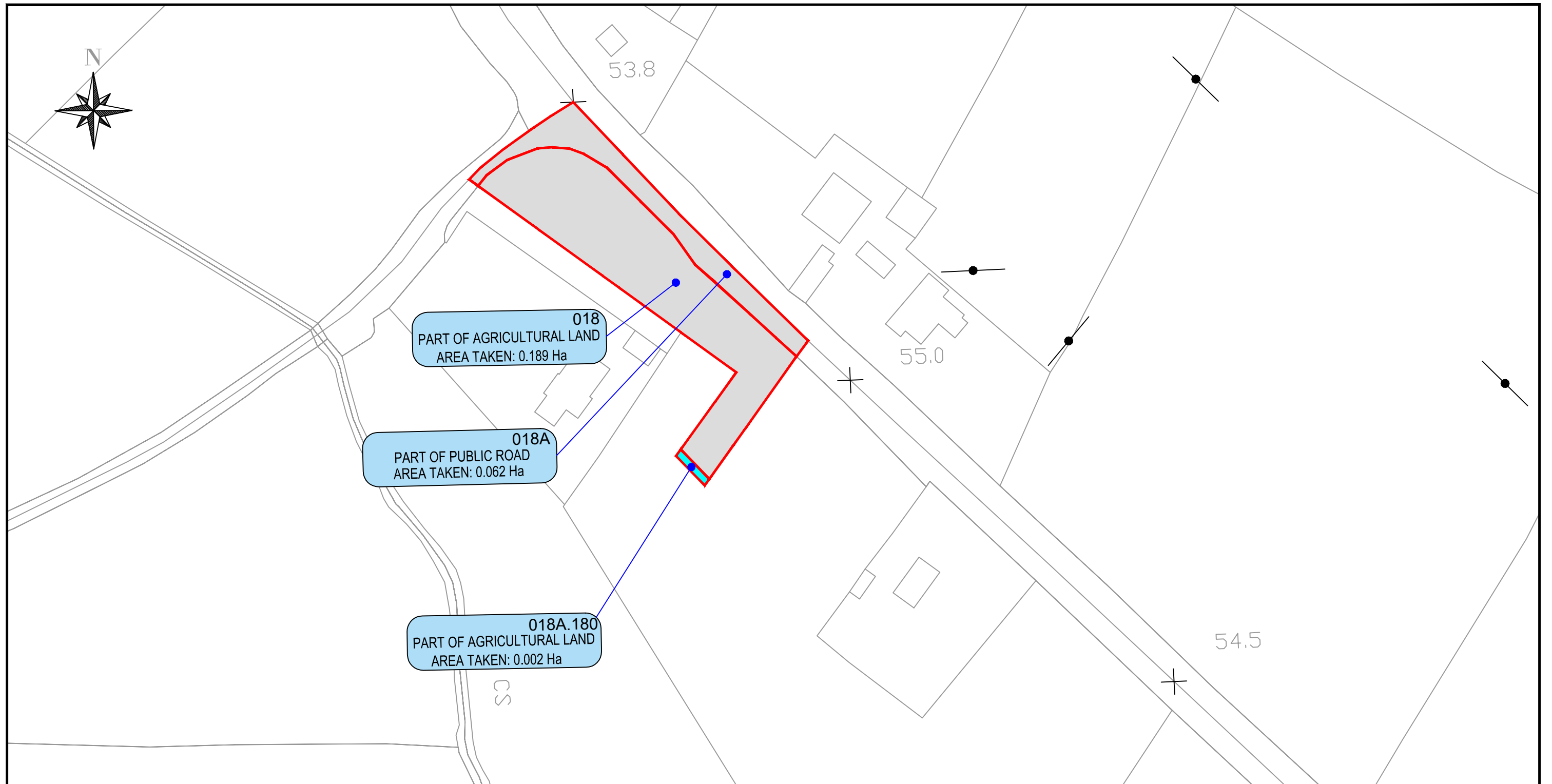


*Includes Ordnance Survey Ireland data reproduced under OSI
 Licence number 2010/15CCMA/Galway County Council.
 Unauthorised reproduction infringes Ordnance Survey
 Ireland and Government of Ireland copyright.
 © Ordnance Survey Ireland, 2010.*

© Ordnance Survey Ireland. All rights reserved. Licence
 number 2010/15CCMA/Galway County Council.

Project:
Galway County Council
N17 Milltown to Gortnagunned Realignment

Prepared by:	Date:
A.M	DECEMBER-2021
Checked by:	Scale:
S.B	1:1000
Approved by:	Drawing No.:
S.B	N17-ACQ-017 -017A-017A.170



Reference: 018-018A-018.180-C&E.McHUGH
 Townland(s): Drum
 OS Sheet: 2538b

Lands to be acquired from:
 Cathal & Elaine McHugh
 Drum
 Tuam
 Milltown
 Co. Galway

GALWAY COUNTY COUNCIL
 Comhairle Chontae na Gaillimhe

Post Office Box No.27
 County Hall, Project Hill, Galway
 Telephone: (091) 509000 Fax: (091) 509010

Lands affected under the
 SCHEDULE 1 - Part I

Public & Private rights of way
 proposed to be extinguished under
 the SCHEDULE 3 - Part I & II

Lands affected under the
 SCHEDULE 1 - Part II

Ref. No. 1



Ref. No. 2



LAND TO BE ACQUIRED:	(Hectares)	(Acres)
Part of Agricultural Land	0.189	0.466
Part of Public Road	0.062	0.153
Total Area to be Acquired	0.251	0.619

LAND TO BE ACQUIRED:	(Hectares)	(Acres)
Part of Agricultural Land	0.002	0.005
Part of Public Road	0	0
Total Area to be Acquired	0.002	0.005

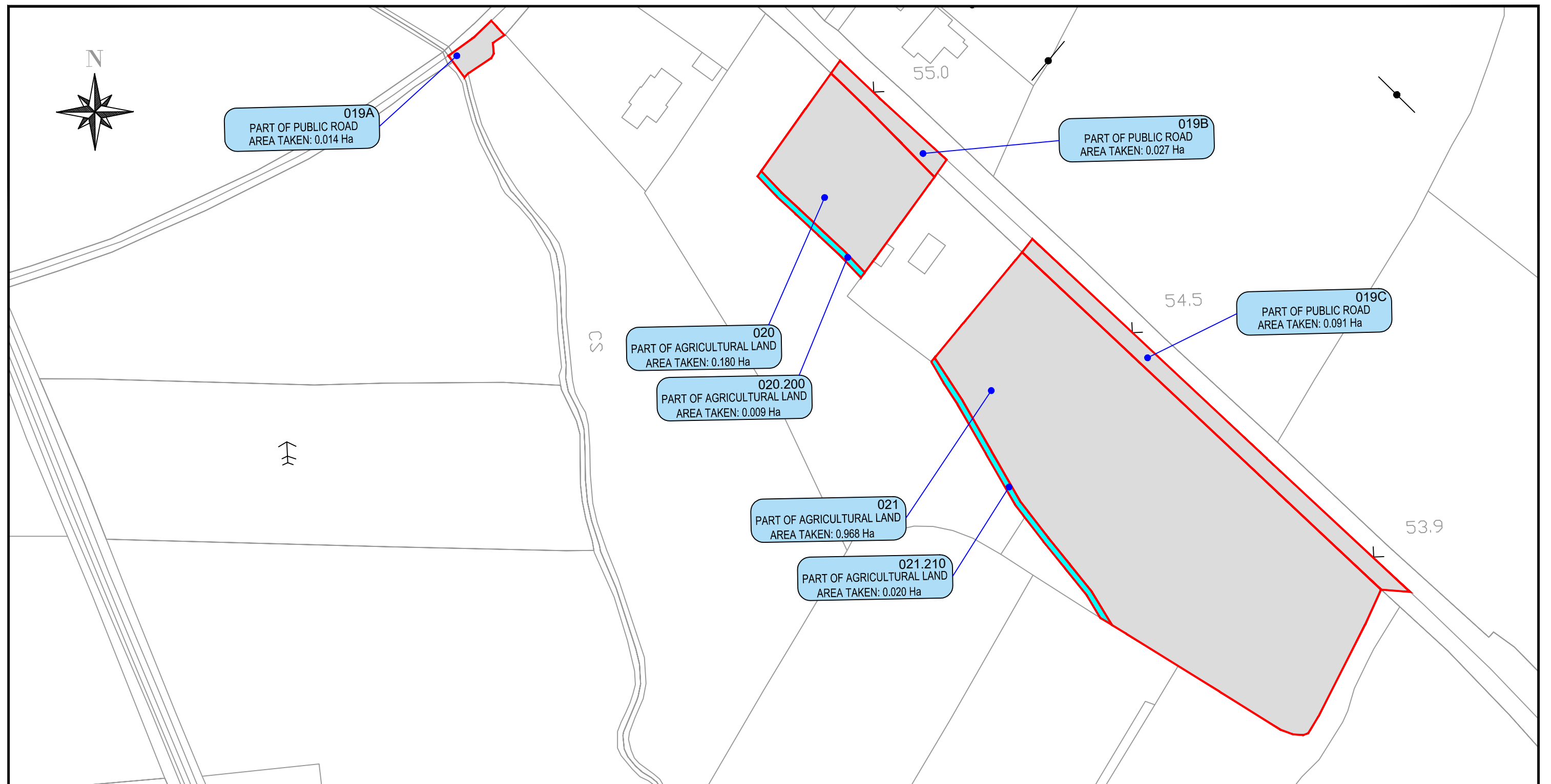


Includes Ordnance Survey Ireland data reproduced under OSI
 Licence number 2010/15CCMA/Galway County Council.
 Unauthorised reproduction infringes Ordnance Survey
 Ireland and Government of Ireland copyright.
 © Ordnance Survey Ireland, 2010.

© Ordnance Survey Ireland. All rights reserved. Licence
 number 2010/15CCMA/Galway County Council.

Project:
Galway County Council
N17 Milltown to Gortnagunned Realignment

Prepared by:	Date:
A.M	DECEMBER-2021
Checked by:	Scale:
S.B	1:1000
Approved by:	Drawing No.
S.B	N17-ACQ-018 -018A-018.180



Reference: 019A-019B-019C-020-020.200-021.210-021-M&C.McHUGH
 Townland(s): Drum
 OS Sheet: 2538b

Lands to be acquired from:
 Michael & Cathal McHugh
 Drim
 Tuam
 Miltown
 Co. Galway

GALWAY COUNTY COUNCIL
Comhairle Chontae na Gaillimhe

Post Office Box No.27
 County Hall, Propect Hill, Galway
 Telephone: (091) 509000 Fax: (091) 509010

Lands affected under the
 SCHEDULE 1 - Part I

Public & Private rights of way
 proposed to be extinguished under
 the SCHEDULE 3 - Part I & II

Lands affected under the
 SCHEDULE 1 - Part II

Ref. No. 1



Ref. No. 2



LAND TO BE ACQUIRED:	(Hectares)	(Acres)
Part of Agricultural Land	1.148	2.836
Part of Public Road	0.131	0.325
Total Area to be Acquired	1.279	3.161

LAND TO BE ACQUIRED:	(Hectares)	(Acres)
Part of Agricultural Land	0.030	0.075
Part of Public Road	0	0
Total Area to be Acquired	0.030	0.075

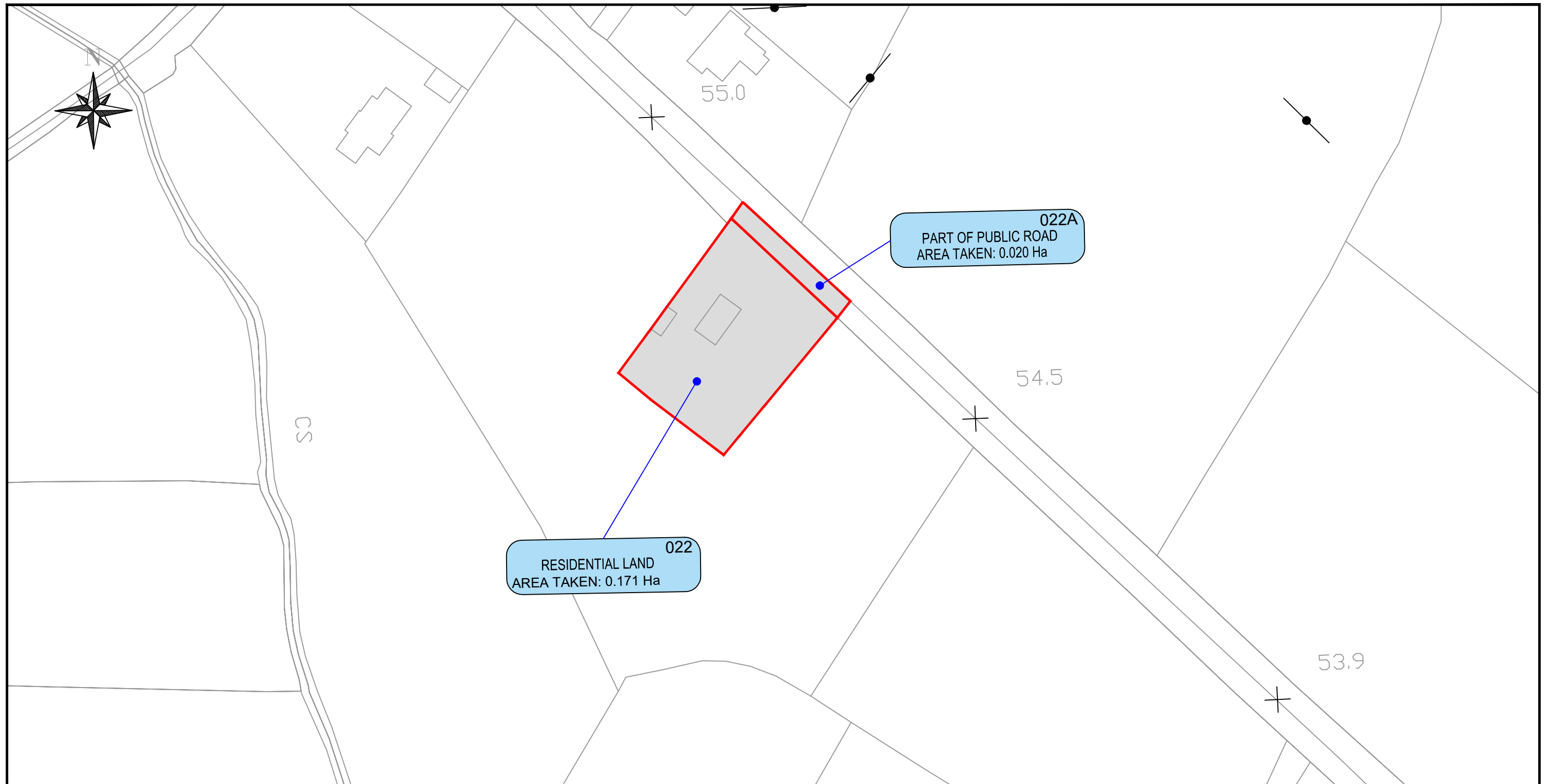


Includes Ordnance Survey Ireland data reproduced under OSI
 Licence number 2010/15CCMA/Galway County Council.
 Unauthorised reproduction infringes Ordnance Survey
 Ireland and Government of Ireland copyright.
 © Ordnance Survey Ireland, 2010.

© Ordnance Survey Ireland. All rights reserved. Licence
 number 2010/15CCMA/Galway County Council.

Project:
Galway County Council
N17 Milltown to Gortnagunned Realignment

Prepared by:	Date:
A.M	DECEMBER-2021
Checked by:	Scale:
S.B	1:1250
Approved by:	Drawing No.
S.B	N17-ACQ-019A -019B-C-020 -020.200-021-021.210



Reference: 022A-022-J&MFAHY
 Townland(s): Drum
 OS Sheet: 2538b

Lands to be acquired from:
 John & Martina Fahy
 C/O Concannon & Meagher Solicitors
 Tuam
 Co. Galway

GALWAY COUNTY COUNCIL
Comhairle Chontae na Gaillimhe

Post Office Box No.27
 County Hall, Propect Hill, Galway
 Telephone: (091) 509000 Fax: (091) 509010

Lands affected under the
 SCHEDULE 1 - Part I

Public & Private rights of way
 proposed to be extinguished under
 the SCHEDULE 3 - Part I & II

Lands affected under the
 SCHEDULE 1 - Part II

Ref. No. 1



Ref. No. 2



LAND TO BE ACQUIRED:	(Hectares)	(Acres)
Residential	0.171	0.423
Part of Public Road	0.020	0.048
Total Area to be Acquired	0.191	0.471

LAND TO BE ACQUIRED:	(Hectares)	(Acres)
Residential	0	0
Part of Public Road	0	0
Total Area to be Acquired	0	0

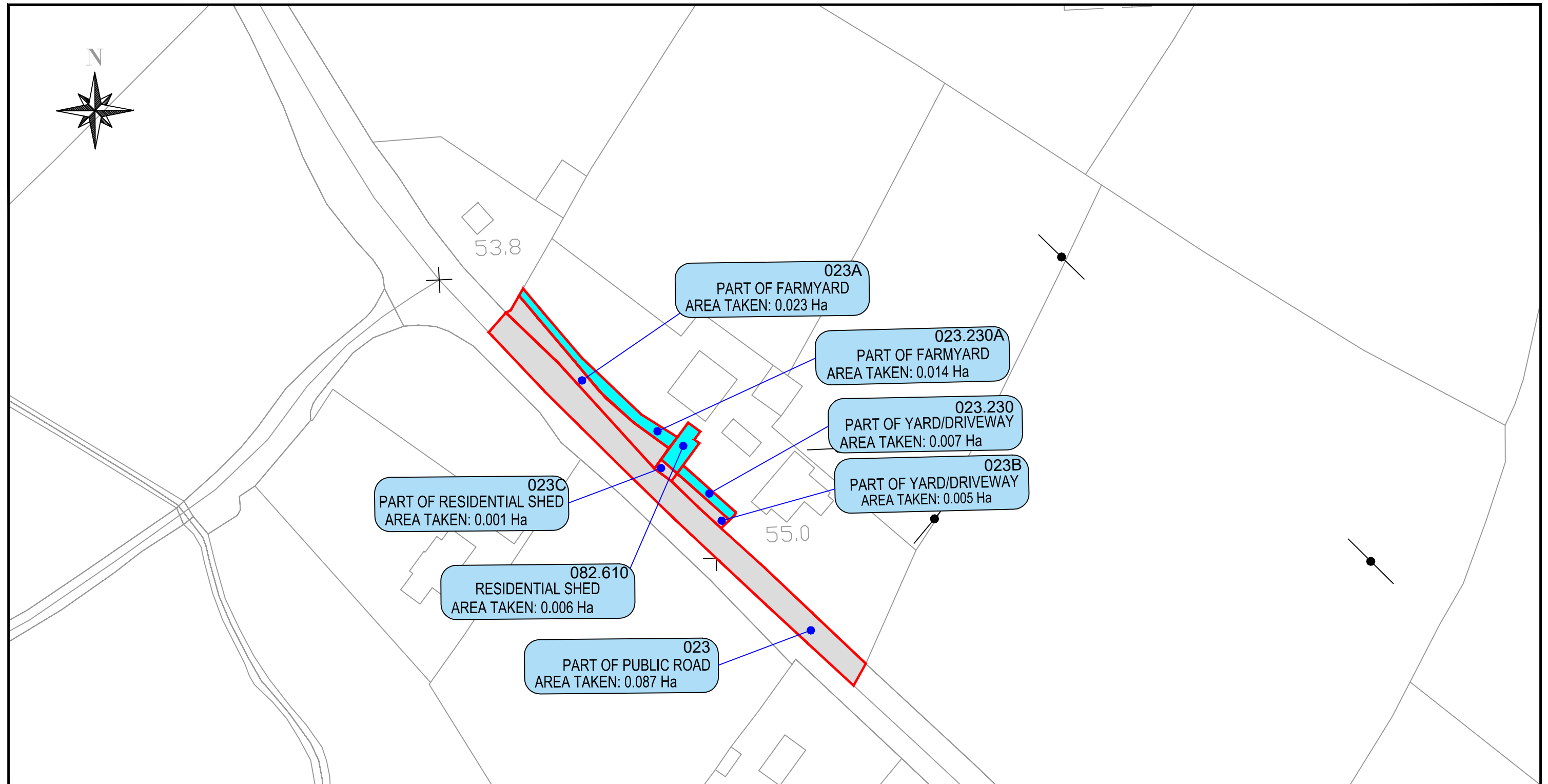


*Includes Ordnance Survey Ireland data reproduced under OSi
 Licence number 2010/15CCMA/Galway County Council.
 Unauthorised reproduction infringes Ordnance Survey
 Ireland and Government of Ireland copyright.
 © Ordnance Survey Ireland, 2010.*

*© Ordnance Survey Ireland. All rights reserved. Licence
 number 2010/15CCMA/Galway County Council.*

Project:
Galway County Council
N17 Milltown to Gortnagunned Realignment

Prepared by:	Date:
A.M	DECEMBER-2021
Checked by:	Scale:
S.B	1:1000
Approved by:	Drawing No.
S.B	N17-ACQ-022A-022



Reference: 023-023A-0.23B-023C-023-230-023.230A- 082.610-MJ.McHUGH
 Townland(s): Drum
 OS Sheet: 2538b

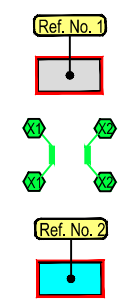
Lands to be acquired from:
 Michael Joseph & Mary
 McHugh,
 Drum,
 Milltown
 Co. Galway

GALWAY COUNTY COUNCIL
Comhairle Chontae na Gaillimhe
 Post Office Box No.27
 County Hall, Project Hill, Galway
 Telephone: (091) 509000 Fax: (091) 509010

Lands affected under the
 SCHEDULE 1 - Part I

 Public & Private rights of way
 proposed to be extinguished under
 the SCHEDULE 3 - Part I & II

 Lands affected under the
 SCHEDULE 1 - Part II



LAND TO BE ACQUIRED:	(Hectares)	(Acres)
Part of Farm & House Entrance	0.029	0.072
Part of Public Road	0.087	0.214
Total Area to be Acquired	0.116	0.286

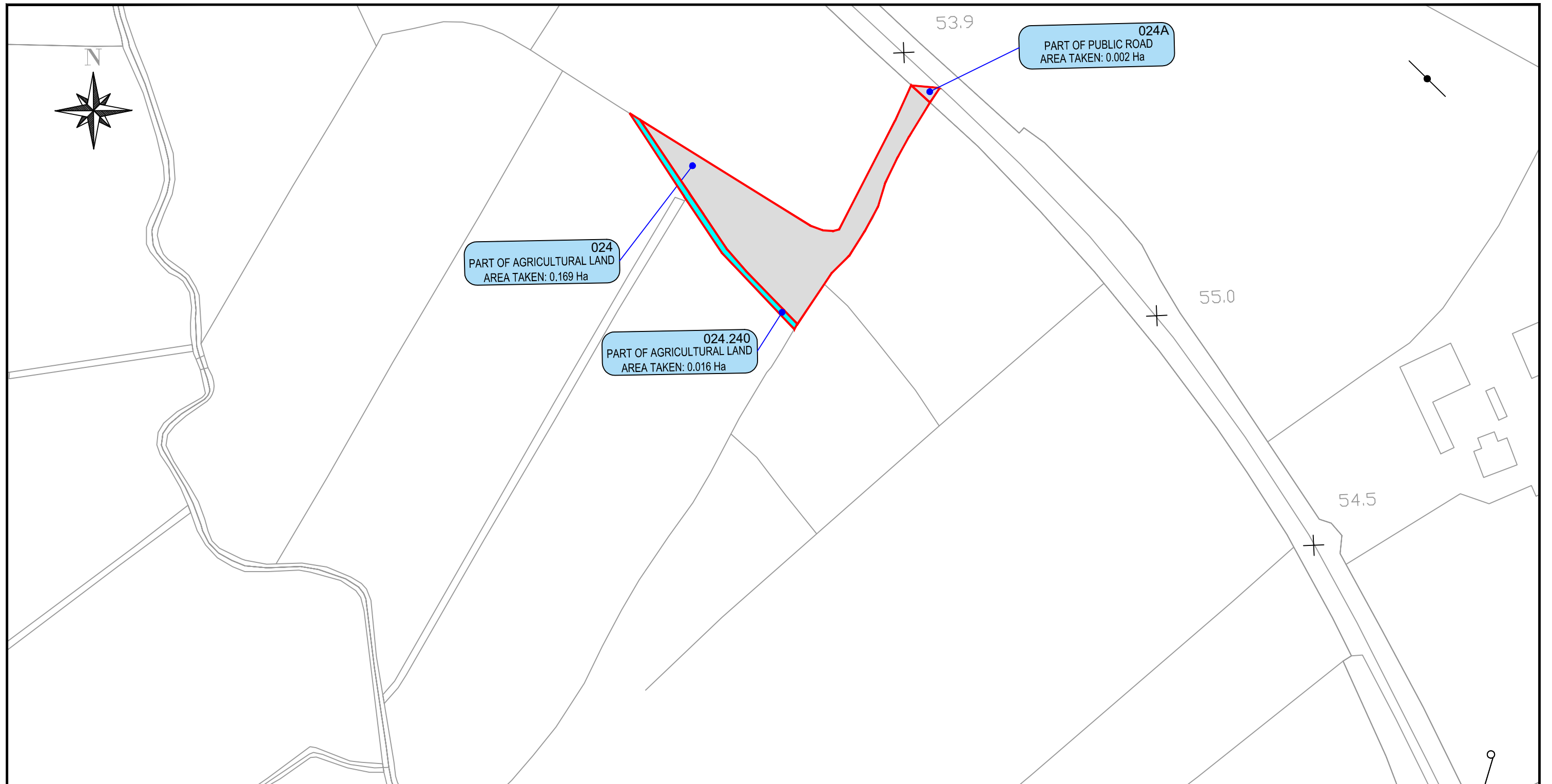
LAND TO BE ACQUIRED:	(Hectares)	(Acres)
Part of Farm & Residential	0.028	0.068
Part of Public Road	0	0
Total Area to be Acquired	0.028	0.068



Includes Ordnance Survey Ireland data reproduced under OSI Licence number 2010/15CCMA/Galway County Council. Unauthorised reproduction infringes Ordnance Survey Ireland and Government of Ireland copyright. © Ordnance Survey Ireland, 2010.
 © Ordnance Survey Ireland. All rights reserved. Licence number 2010/15CCMA/Galway County Council.

Project:
Galway County Council
N17 Milltown to Gortnagunned Realignment




Prepared by:	Date:
A.M	DECEMBER-2021
Checked by:	Scale:
S.B	1:1000
Approved by:	Drawing No.
S.B	N17-ACQ-023-023A-023B-023C-023.230A-023.230-082.610



Reference: 024A-024-024.240-
J&A.CONNOLLY
Townland(s): Drum
OS Sheet: 2538b


Lands to be acquired from:
Jarlath & Anne Connolly
Drim
Milltown
Tuam
Co. Galway

GALWAY COUNTY COUNCIL
Comhairle Chontae na Gaillimhe
Post Office Box No.27
County Hall, Propect Hill, Galway
Telephone: (091) 509000 Fax: (091) 509010

Lands affected under the
SCHEDULE 1 - Part I

Public & Private rights of way
proposed to be extinguished under
the SCHEDULE 3 - Part I & II

Lands affected under the
SCHEDULE 1 - Part II


LAND TO BE ACQUIRED:	(Hectares)	(Acres)
Part of Agricultural Land	0.169	0.418
Part of Public Road	0.002	0.005
Total Area to be Acquired	0.171	0.424

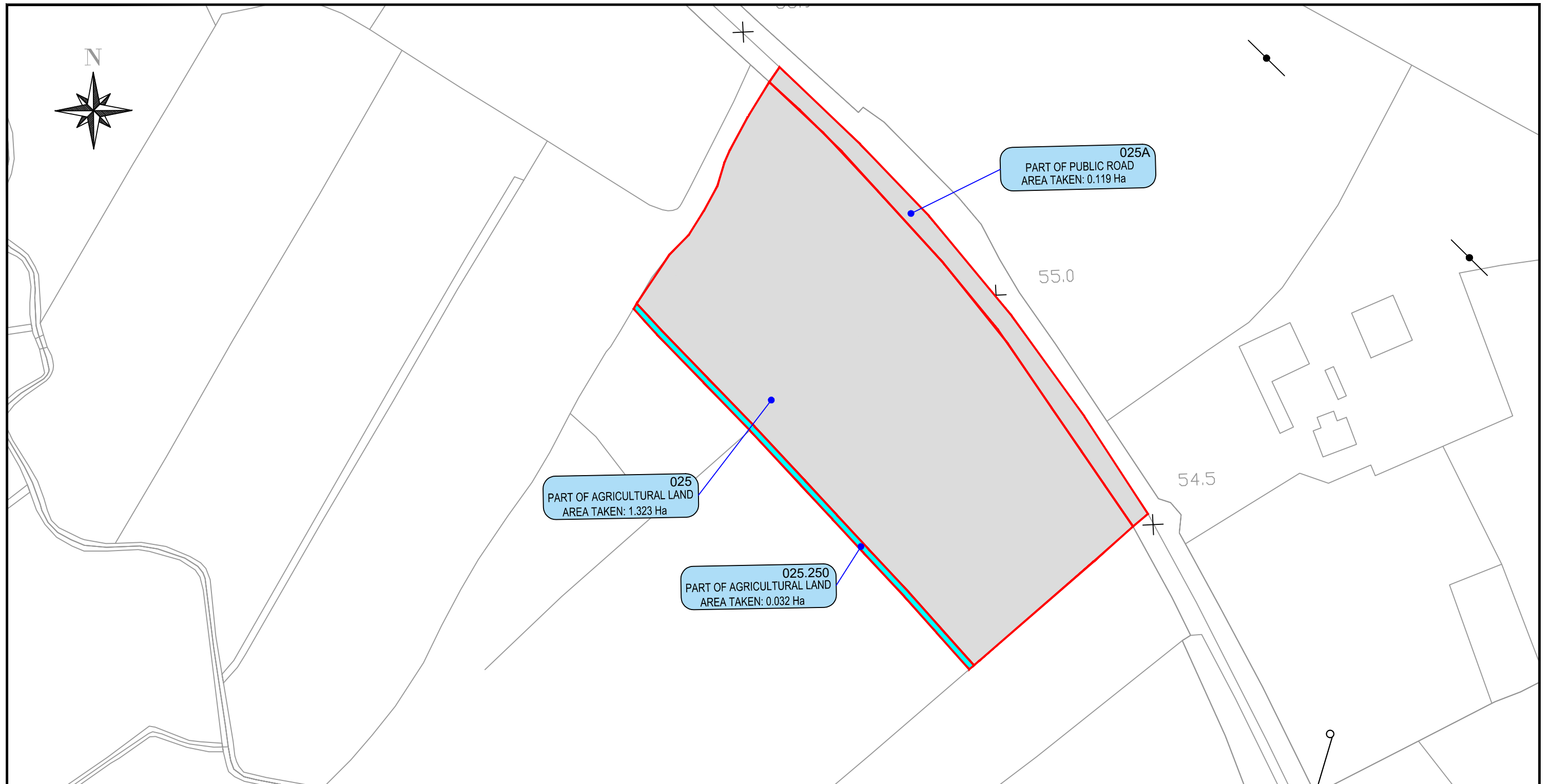
LAND TO BE ACQUIRED:	(Hectares)	(Acres)
Part of Agricultural Land	0.016	0.039
Part of Public Road	0	0
Total Area to be Acquired	0.016	0.039



Includes Ordnance Survey Ireland data reproduced under OSi Licence number 2010/15CCMA/Galway County Council. Unauthorised reproduction infringes Ordnance Survey Ireland and Government of Ireland copyright. © Ordnance Survey Ireland, 2010.
© Ordnance Survey Ireland. All rights reserved. Licence number 2010/15CCMA/Galway County Council.

Project:
**Galway County Council
N17 Milltown to Gortnagunned Realignment**

Prepared by:	Date:
A.M	DECEMBER-2021
Checked by:	Scale:
S.B	1:1250
Approved by:	Drawing No.
S.B	N17-ACQ-024-024.240-024A



Reference: 025A-025-025.250-
H&V.FLATTERY
Townland(s): Drum
OS Sheet: 2538b

Lands to be acquired from:
Helen & Val Flattery
Drum
Milltown
Tuam
Co. Galway

GALWAY COUNTY COUNCIL
Comhairle Chontae na Gaillimhe
Post Office Box No.27
County Hall, Propect Hill, Galway
Telephone: (091) 509000 Fax: (091) 509010


Lands affected under the
SCHEDULE 1 - Part I

Public & Private rights of way
proposed to be extinguished under
the SCHEDULE 3 - Part I & II

Lands affected under the
SCHEDULE 1 - Part II

LAND TO BE ACQUIRED:	(Hectares)	(Acres)
Part of Agricultural Land	1.323	3.269
Part of Public Road	0.119	0.294
Total Area to be Acquired	1.442	3.563

LAND TO BE ACQUIRED:	(Hectares)	(Acres)
Part of Agricultural Land	0.032	0.079
Part of Public Road	0	0
Total Area to be Acquired	0.032	0.079

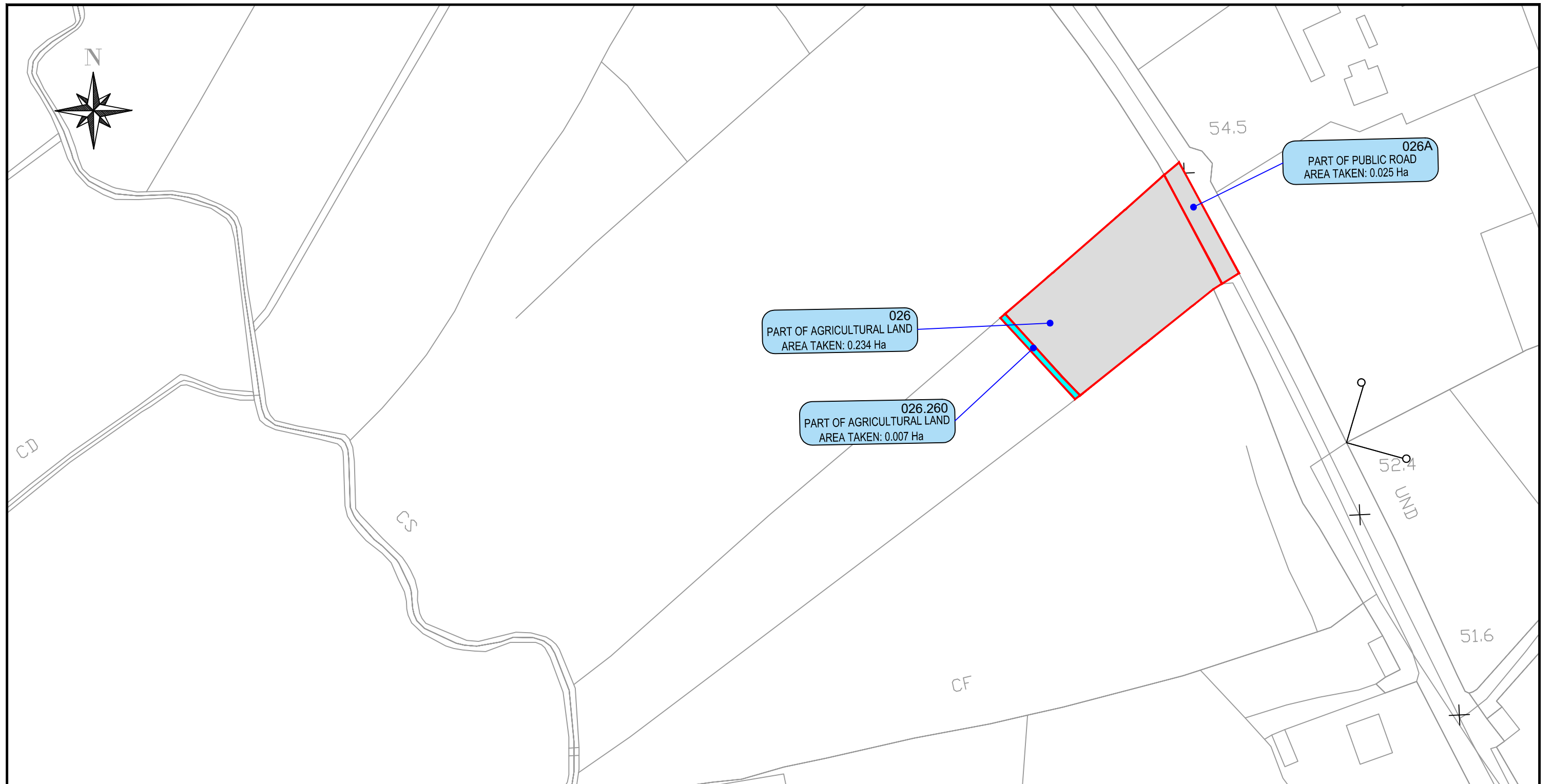


Includes Ordnance Survey Ireland data reproduced under OSi Licence number 2010/15CCMA/Galway County Council. Unauthorised reproduction infringes Ordnance Survey Ireland and Government of Ireland copyright. © Ordnance Survey Ireland, 2010.

© Ordnance Survey Ireland. All rights reserved. Licence number 2010/15CCMA/Galway County Council.

Project:
**Galway County Council
N17 Milltown to Gortnagunned Realignment**

Prepared by:	Date:
A.M	DECEMBER-2021
Checked by:	Scale:
S.B	1:1250
Approved by:	Drawing No.
S.B	N17-ACQ-025-025A-025.250



Reference: 026A.026-026.260-M.SLATTERY
 Townland(s): Drum
 OS Sheet: 2538b

Lands to be acquired from:
 Marquerite Slattery
 Milltown
 Tuam
 Co. Galway

GALWAY COUNTY COUNCIL
Comhairle Chontae na Gaillimhe

Post Office Box No.27
 County Hall, Propect Hill, Galway
 Telephone: (091) 509000 Fax: (091) 509010

Lands affected under the
 SCHEDULE 1 - Part I

Public & Private rights of way
 proposed to be extinguished under
 the SCHEDULE 3 - Part I & II

Lands affected under the
 SCHEDULE 1 - Part II

Ref. No. 1



Ref. No. 2



LAND TO BE ACQUIRED:	(Hectares)	(Acres)
Part of Agricultural Land	0.234	0.578
Part of Public Road	0.025	0.062
Total Area to be Acquired	0.259	0.640

LAND TO BE ACQUIRED:	(Hectares)	(Acres)
Part of Agricultural Land	0.007	0.017
Part of Public Road	0	0
Total Area to be Acquired	0.007	0.017

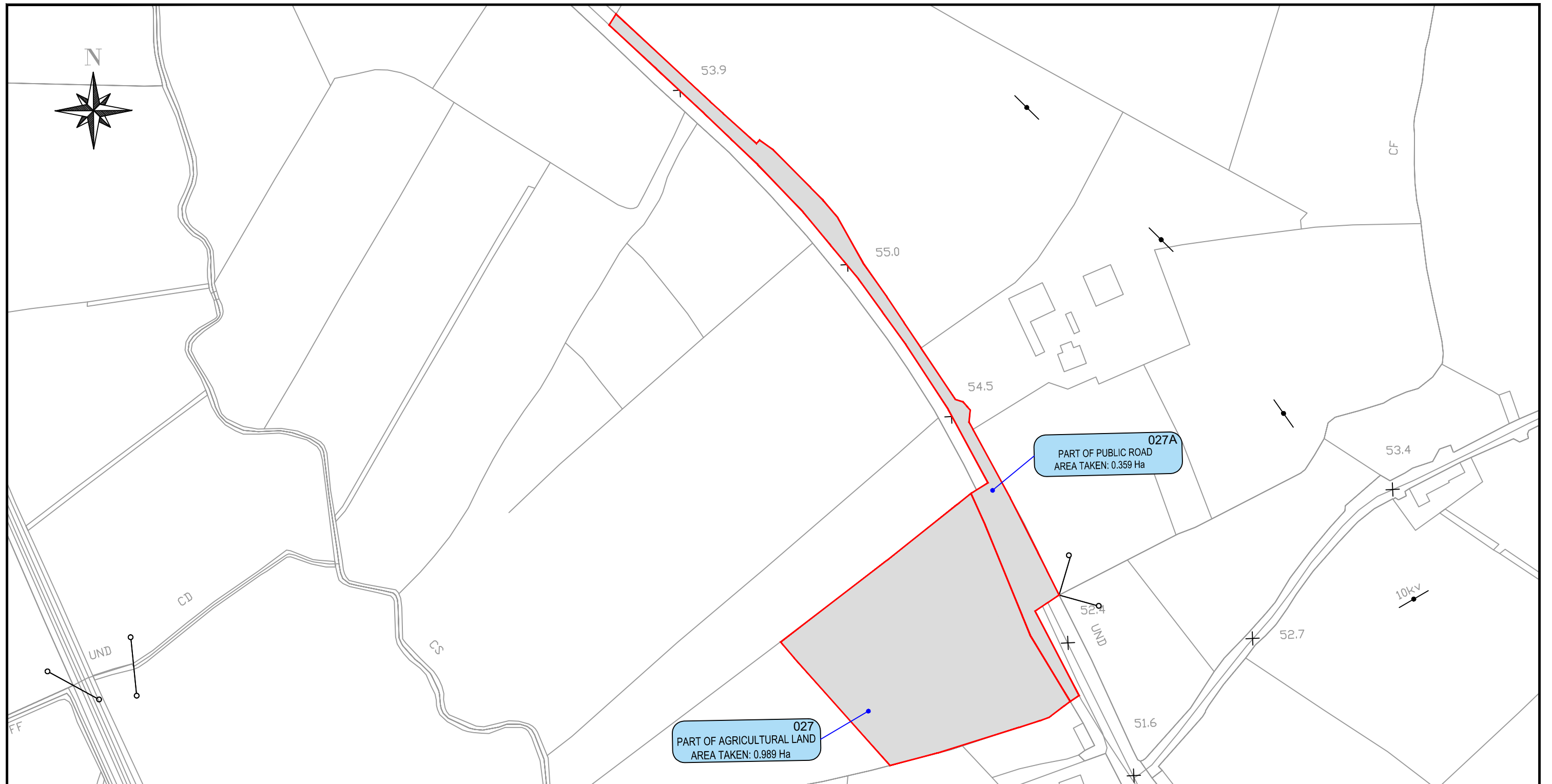


*Includes Ordnance Survey Ireland data reproduced under OSI
 Licence number 2010/15CCMA/Galway County Council.
 Unauthorised reproduction infringes Ordnance Survey
 Ireland and Government of Ireland copyright.
 © Ordnance Survey Ireland, 2010.*

© Ordnance Survey Ireland. All rights reserved. Licence
 number 2010/15CCMA/Galway County Council.

Project:
Galway County Council
N17 Milltown to Gortnagunned Realignment

Prepared by:	Date:
A.M	DECEMBER-2021
Checked by:	Scale:
S.B	1:1250
Approved by:	Drawing No.
S.B	N17-ACQ-026 -026A-026.260



Reference: 027-027A-V.FLATTERY
 Townland(s): Drum
 OS Sheet: 2538b

Lands to be acquired from:
 Valentine Flattery
 Drum
 Milltown
 Tuam
 Co. Galway

GALWAY COUNTY COUNCIL
Comhairle Chontae na Gaillimhe

Post Office Box No.27
 County Hall, Propect Hill, Galway
 Telephone: (091) 509000 Fax: (091) 509010

Lands affected under the
 SCHEDULE 1 - Part I

Public & Private rights of way
 proposed to be extinguished under
 the SCHEDULE 3 - Part I & II

Lands affected under the
 SCHEDULE 1 - Part II

Ref. No. 1



Ref. No. 2



LAND TO BE ACQUIRED:	(Hectares)	(Acres)
Part of Agricultural Land	0.989	2.444
Part of Public Road	0.359	0.886
Total Area to be Acquired	1.348	3.330

LAND TO BE ACQUIRED:	(Hectares)	(Acres)
Part of Agricultural Land	0	0
Part of Public Road	0	0
Total Area to be Acquired	0	0

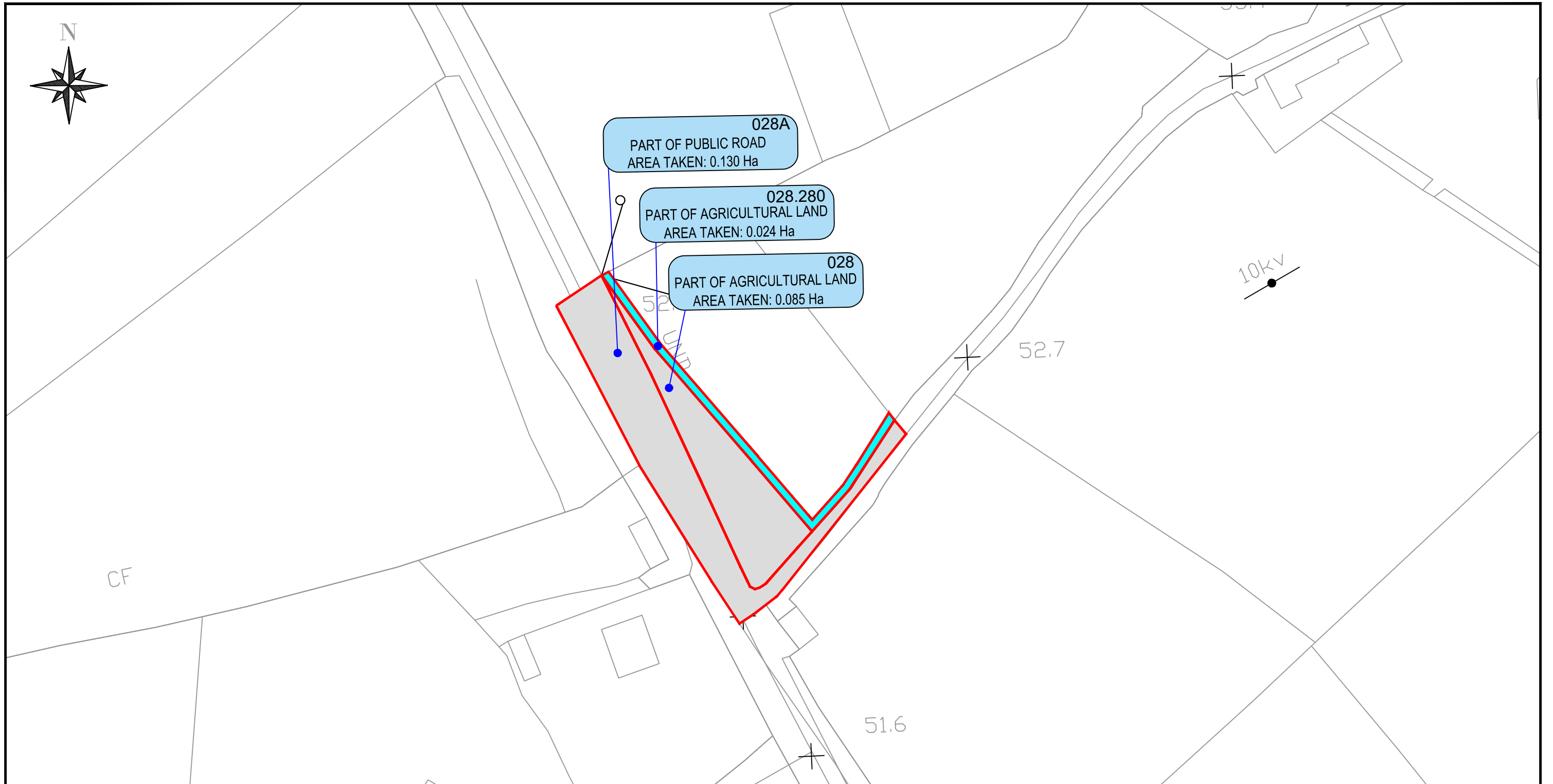


Includes Ordnance Survey Ireland data reproduced under OSI Licence number 2010/15CCMA/Galway County Council. Unauthorised reproduction infringes Ordnance Survey Ireland and Government of Ireland copyright. © Ordnance Survey Ireland, 2010.

© Ordnance Survey Ireland. All rights reserved. Licence number 2010/15CCMA/Galway County Council.

Project:
Galway County Council
N17 Milltown to Gortnagunned Realignment

Prepared by:	Date:
A.M	DECEMBER-2021
Checked by:	Scale:
S.B	1:1500
Approved by:	Drawing No.
S.B	N17-ACQ-027-027A



Reference: 028A-028-028.280-M.MURPHY
Townland(s): Cloonnacross
OS Sheet: 2538b

Lands to be acquired from:
Marie Murphy
Cnoc Mhuire
Coolcutts
Co.Wexford

GALWAY COUNTY COUNCIL
Comhairle Chontae na Gaillimhe

Post Office Box No.27
County Hall, Propect Hill, Galway
Telephone: (091) 509000 Fax: (091) 509010

Lands affected under the
SCHEDULE 1 - Part I

Public & Private rights of way
proposed to be extinguished under
the SCHEDULE 3 - Part I & II

Lands affected under the
SCHEDULE 1 - Part II

Ref. No. 1



Ref. No. 2



LAND TO BE ACQUIRED:	(Hectares)	(Acres)
Part of Agricultural Land	0.085	0.211
Part of Public Road	0.130	0.322
Total Area to be Acquired	0.215	0.533

LAND TO BE ACQUIRED:	(Hectares)	(Acres)
Part of Agricultural Land	0.024	0.059
Part of Public Road	0	0
Total Area to be Acquired	0.024	0.059

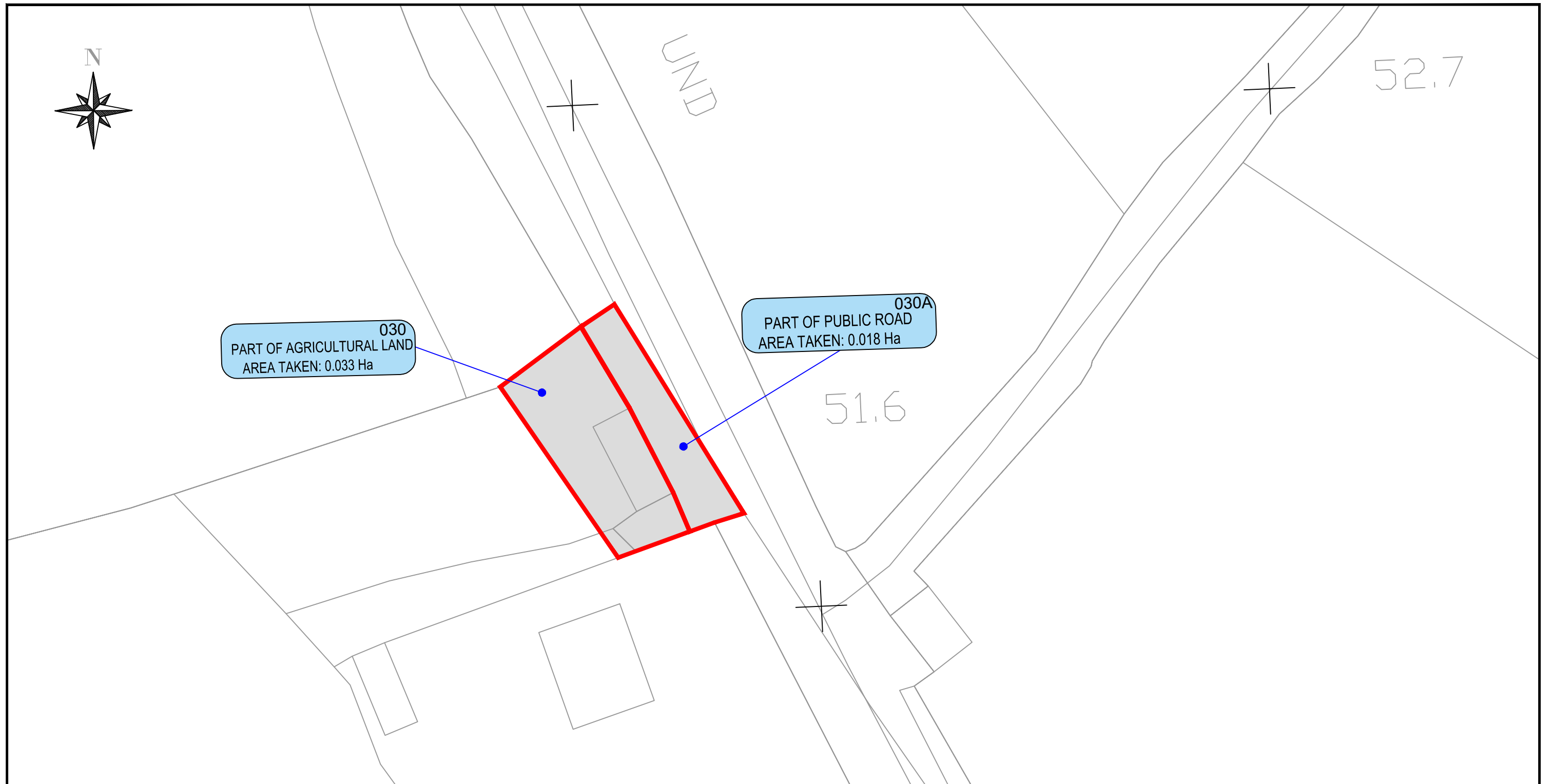


*Includes Ordnance Survey Ireland data reproduced under OSI
Licence number 2010/15CCMA/Galway County Council.
Unauthorised reproduction infringes Ordnance Survey
Ireland and Government of Ireland copyright.
© Ordnance Survey Ireland, 2010.*

© Ordnance Survey Ireland. All rights reserved. Licence
number 2010/15CCMA/Galway County Council.

Project:
**Galway County Council
N17 Milltown to Gortnagunned Realignment**

Prepared by:	Date:
A.M	DECEMBER-2021
Checked by:	Scale:
S.B	1:1000
Approved by:	Drawing No.
S.B	N17-ACQ-028A 028-028.280



Reference: 030A-030-M.DEVELOPMENT
 Townland(s): Gortnaloura
 OS Sheet: 2538b

Lands to be acquired from:
 Milltown Development Company Ltd
 C/o Michael Rhatigan
 Bawnmore
 Milltown
 Co.Galway

GALWAY COUNTY COUNCIL
Comhairle Chontae na Gaillimhe

Post Office Box No.27
 County Hall, Propect Hill, Galway
 Telephone: (091) 509000 Fax: (091) 509010

Lands affected under the
 SCHEDULE 1 - Part I

Public & Private rights of way
 proposed to be extinguished under
 the SCHEDULE 3 - Part I & II

Lands affected under the
 SCHEDULE 1 - Part II

Ref. No. 1



Ref. No. 2



LAND TO BE ACQUIRED:	(Hectares)	(Acres)
Part of Agricultural Land	0.033	0.082
Part of Public Road	0.018	0.044
Total Area to be Acquired	0.051	0.126

LAND TO BE ACQUIRED:	(Hectares)	(Acres)
Part of Agricultural Land	0	0
Part of Public Road	0	0
Total Area to be Acquired	0	0

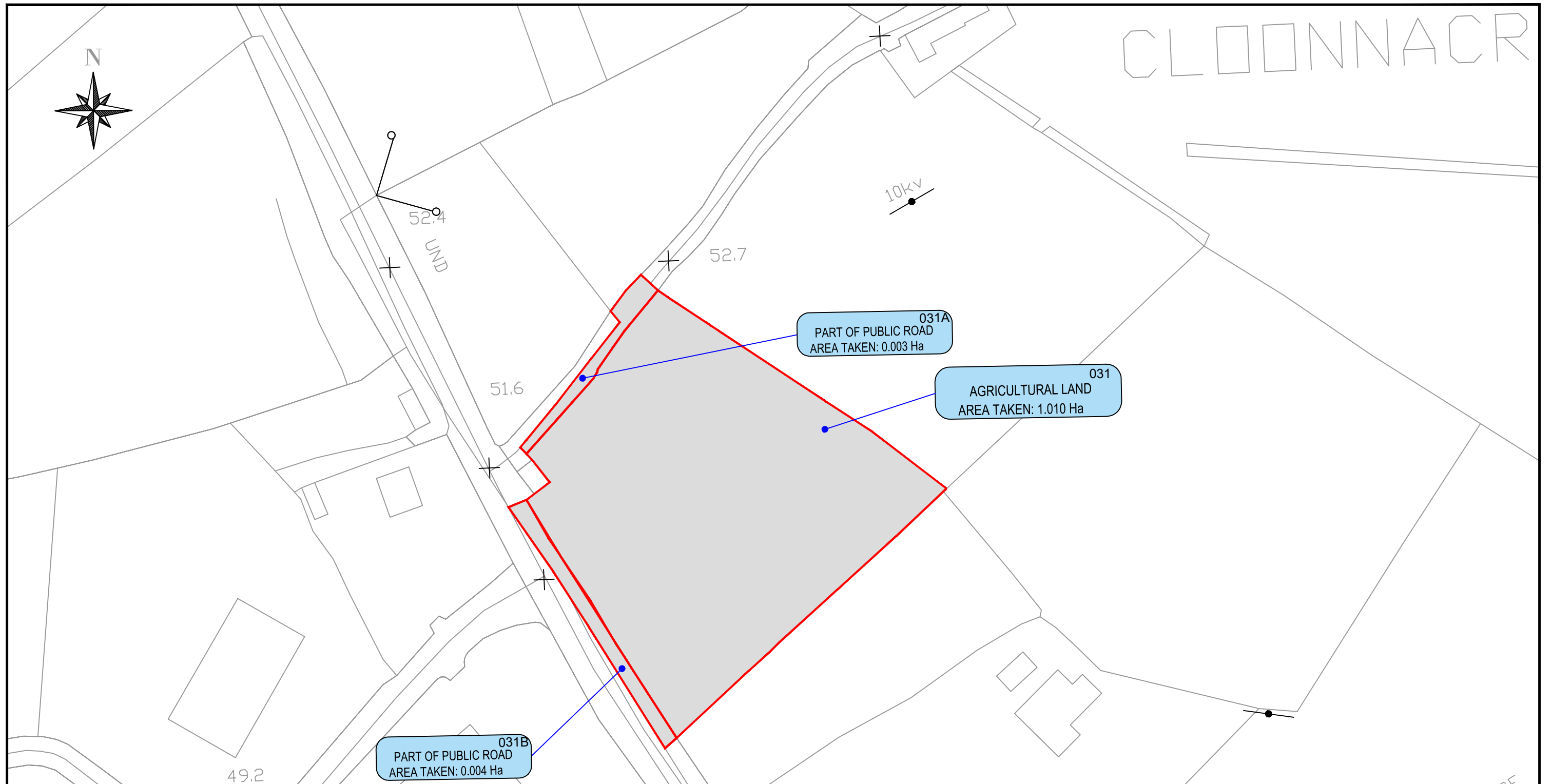


*Includes Ordnance Survey Ireland data reproduced under OSI
 Licence number 2010/15CCMA/Galway County Council.
 Unauthorised reproduction infringes Ordnance Survey
 Ireland and Government of Ireland copyright.
 © Ordnance Survey Ireland, 2010.*

*© Ordnance Survey Ireland. All rights reserved. Licence
 number 2010/15CCMA/Galway County Council.*

Project:
Galway County Council
N17 Milltown to Gortnagunned Realignment

Prepared by:	Date:
A.M	DECEMBER-2021
Checked by:	Scale:
S.B	1: 500
Approved by:	Drawing No.
S.B	N17-ACQ-030A-030



Reference: 031-031A-031B-P.McGARRY
 Townland(s): Cloonnacross
 OS Sheet: 2538b

Lands to be acquired from:
 Patrick McGarry
 Milltown
 Tuam
 Co.Galway

GALWAY COUNTY COUNCIL
Comhairle Chontae na Gaillimhe

Post Office Box No.27
 County Hall, Propect Hill, Galway
 Telephone: (091) 509000 Fax: (091) 509010

Lands affected under the
 SCHEDULE 1 - Part I

Public & Private rights of way
 proposed to be extinguished under
 the SCHEDULE 3 - Part I & II

Lands affected under the
 SCHEDULE 1 - Part II

Ref. No. 1



Ref. No. 2



LAND TO BE ACQUIRED:	(Hectares)	(Acres)
Part of Agricultural Land	1.010	2.495
Part of Public Road	0.007	0.017
Total Area to be Acquired	1.017	2.502

LAND TO BE ACQUIRED:	(Hectares)	(Acres)
Part of Agricultural Land	0	0
Part of Public Road	0	0
Total Area to be Acquired	0	0

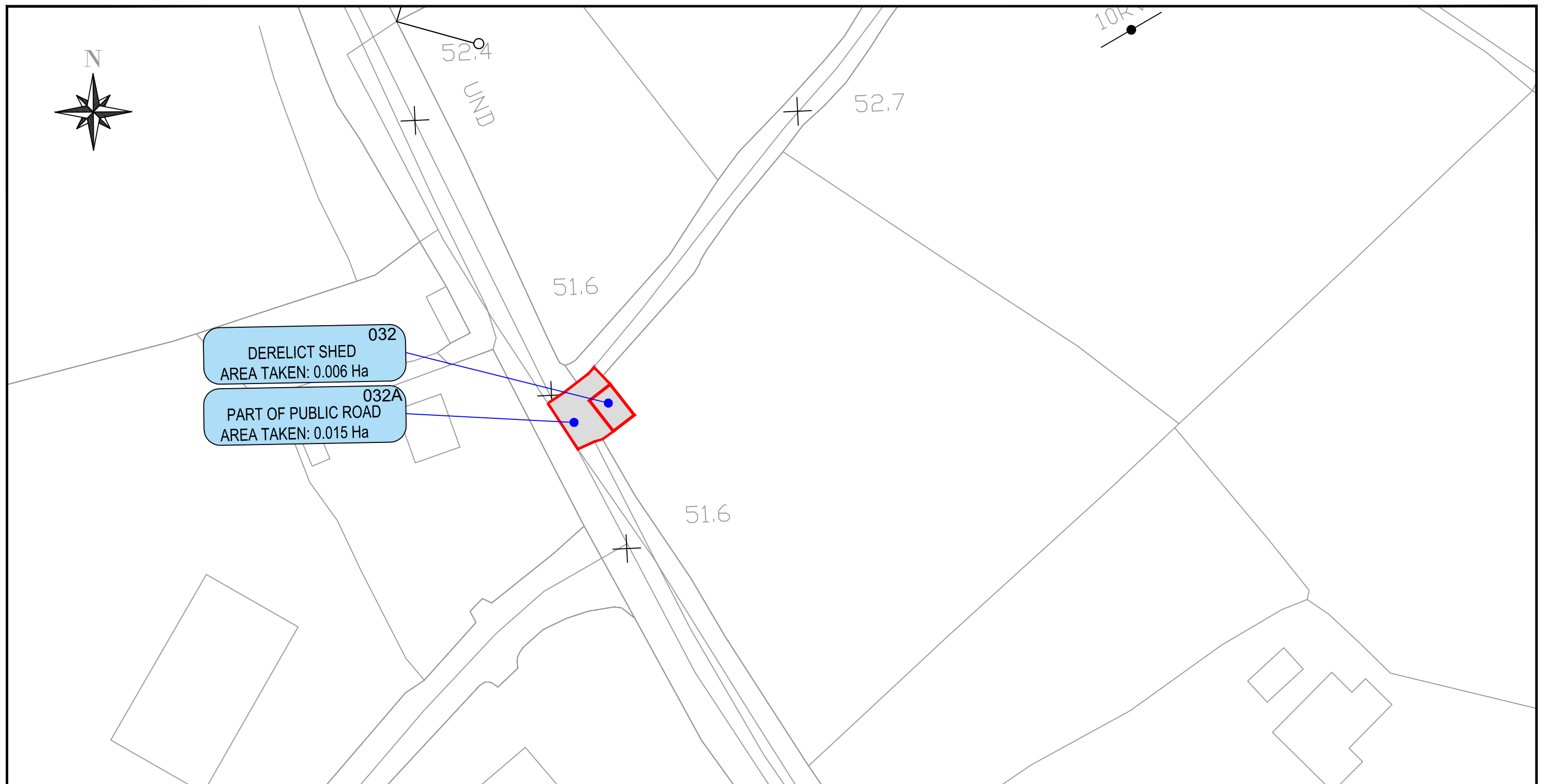


*Includes Ordnance Survey Ireland data reproduced under OSI
 Licence number 2010/15CCMA/Galway County Council.
 Unauthorised reproduction infringes Ordnance Survey
 Ireland and Government of Ireland copyright.
 © Ordnance Survey Ireland, 2010.*

© Ordnance Survey Ireland. All rights reserved. Licence
 number 2010/15CCMA/Galway County Council.

Project:
Galway County Council
N17 Milltown to Gortnagunned Realignment

Prepared by:	Date:
A.M	DECEMBER-2021
Checked by:	Scale:
S.B	1:1250
Approved by:	Drawing No.
S.B	N17-ACQ-031-031A-031B



Reference: 032-032A-P.McGARRY
 Townland(s): Cloonnacross
 OS Sheet: 2538b

Lands to be acquired from:
 Patrick McGarry
 Milltown
 Tuam
 Co.Galway

GALWAY COUNTY COUNCIL
Comhairle Chontae na Gaillimhe

Post Office Box No.27
 County Hall, Project Hill, Galway
 Telephone: (091) 509000 Fax: (091) 509010

Lands affected under the
 SCHEDULE 1 - Part I

Public & Private rights of way
 proposed to be extinguished under
 the SCHEDULE 3 - Part I & II

Lands affected under the
 SCHEDULE 1 - Part II

Ref. No. 1



Ref. No. 2



LAND TO BE ACQUIRED:	(Hectares)	(Acres)
Part of Agricultural Land	0.006	0.014
Part of Public Road	0.015	0.037
Total Area to be Acquired	0.021	0.051

LAND TO BE ACQUIRED:	(Hectares)	(Acres)
Part of Agricultural Land	0	0
Part of Public Road	0	0
Total Area to be Acquired	0	0

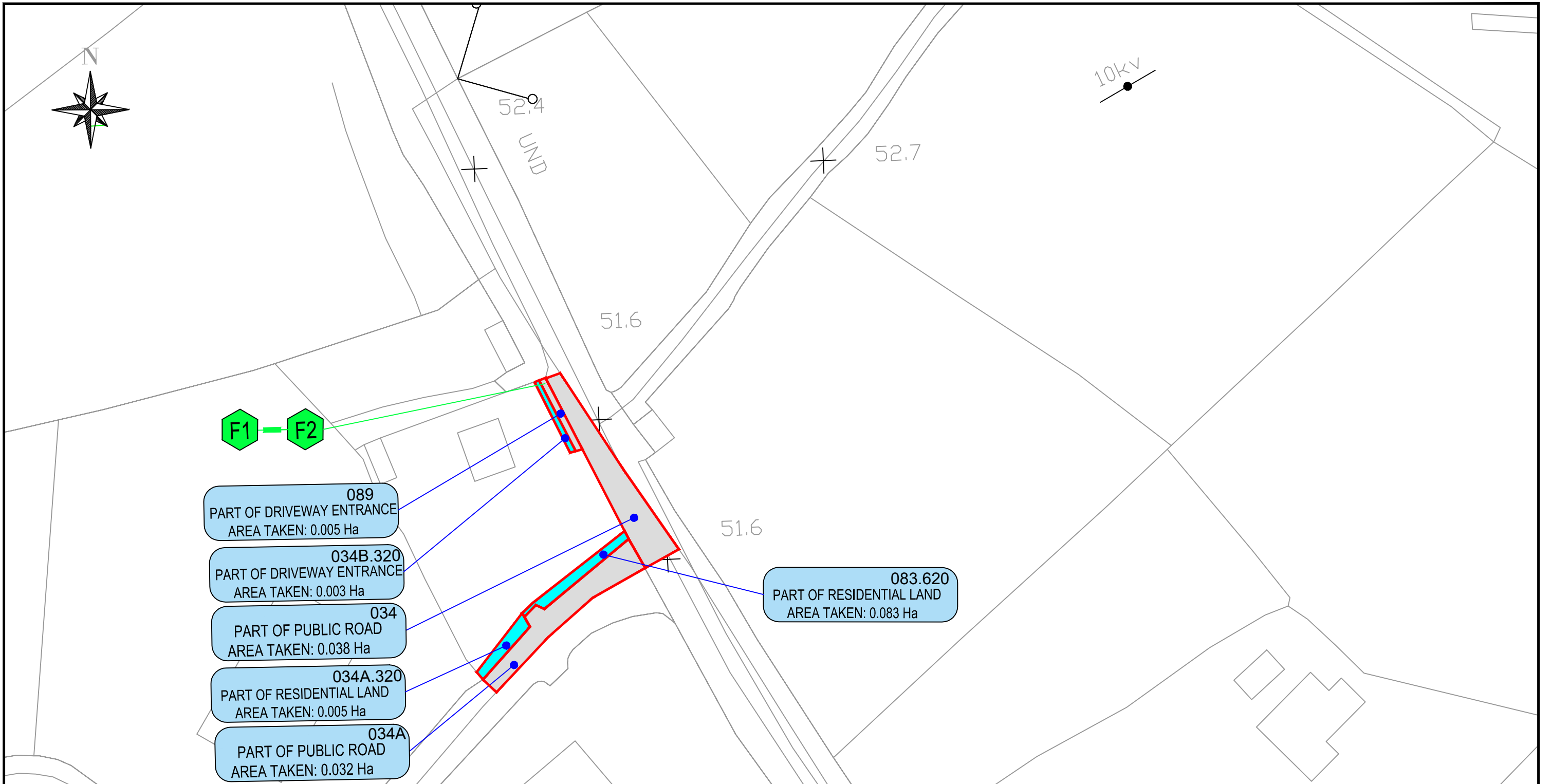


*Includes Ordnance Survey Ireland data reproduced under OSI
 Licence number 2010/15CCMA/Galway County Council.
 Unauthorised reproduction infringes Ordnance Survey
 Ireland and Government of Ireland copyright.
 © Ordnance Survey Ireland, 2010.*

© Ordnance Survey Ireland. All rights reserved. Licence
 number 2010/15CCMA/Galway County Council.

Project:
Galway County Council
N17 Milltown to Gortnagunned Realignment

Prepared by:	Date:
A.M	DECEMBER-2021
Checked by:	Scale:
S.B	1:1000
Approved by:	Drawing No.
S.B	N17-ACQ-032-032A



Reference: 034-034A-034A.320-034B.320B-083.620-089J&B.GREENE
 Townland(s): Gortnaloura
 OS Sheet: 2538b

Lands to be acquired from:
 James & Bernadette Greene
 Station House
 Milltown
 Co. Galway

GALWAY COUNTY COUNCIL
Comhairle Chontae na Gaillimhe
 Post Office Box No.27
 County Hall, Propect Hill, Galway
 Telephone: (091) 509000 Fax: (091) 509010

Lands affected under the SCHEDULE 1 - Part I
 Public & Private rights of way proposed to be extinguished under the SCHEDULE 3 - Part I & II
 Lands affected under the SCHEDULE 1 - Part II

LAND TO BE ACQUIRED:	(Hectares)	(Acres)
Part of Residential/Driveway	0.004	0.009
Part of Public Road	0.070	0.172
Total Area to be Acquired	0.074	0.181

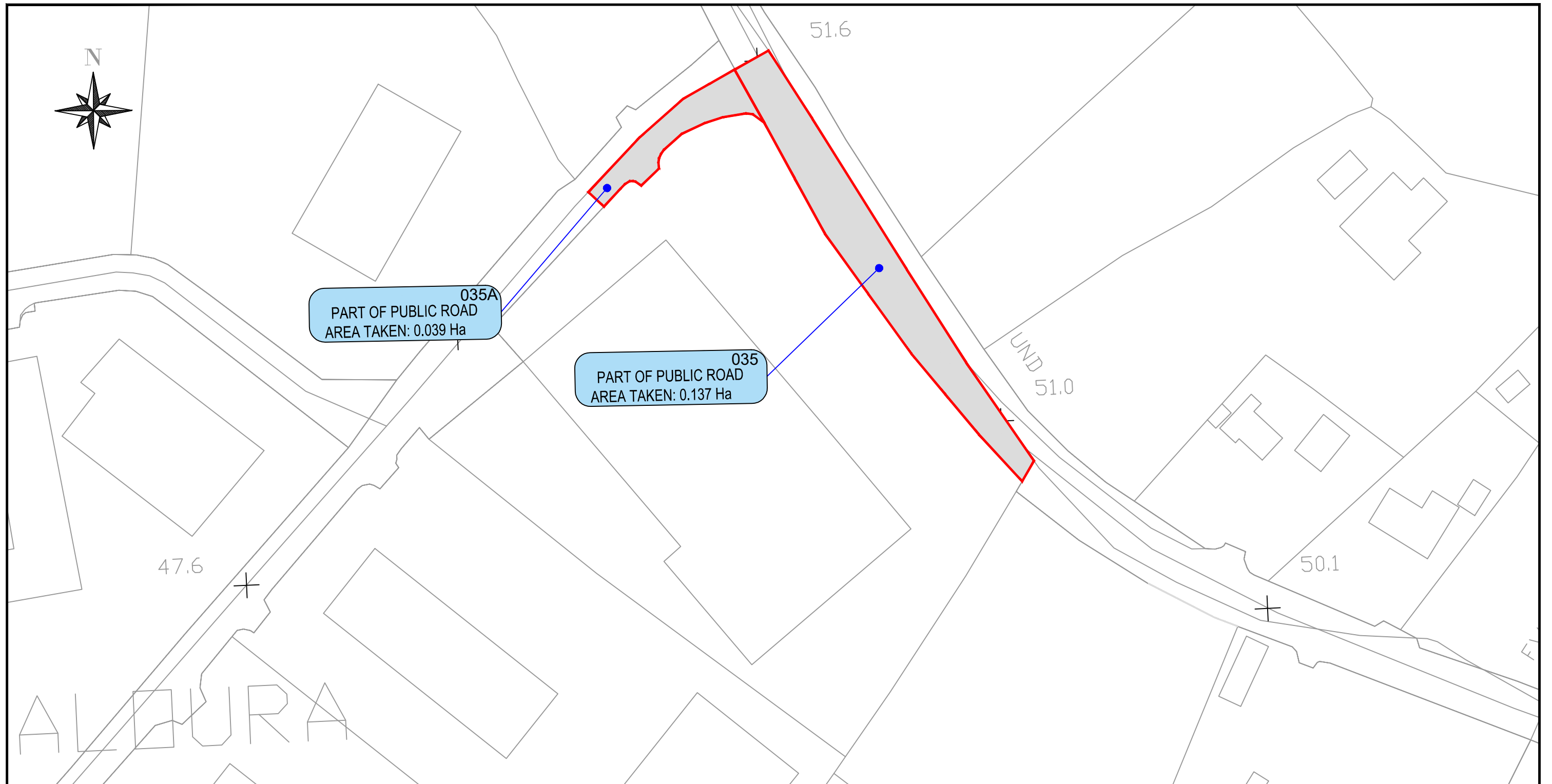
LAND TO BE ACQUIRED:	(Hectares)	(Acres)
Part of Residential/Driveway	0.009	0.022
Part of Public Road	0	0
Total Area to be Acquired	0.009	0.022



Includes Ordnance Survey Ireland data reproduced under OSI Licence number 2010/15CCMA/Galway County Council. Unauthorised reproduction infringes Ordnance Survey Ireland and Government of Ireland copyright. © Ordnance Survey Ireland, 2010.
 © Ordnance Survey Ireland. All rights reserved. Licence number 2010/15CCMA/Galway County Council.

Project:
Galway County Council
N17 Milltown to Gortnagunned Realignment

Prepared by:	Date:
A.M	DECEMBER-2021
Checked by:	Scale:
S.B	1:1000
Approved by:	Drawing No.
S.B	N17-ACC-034-034A-034A.320-034B.320B-083.620-089



Reference: 035-035A-N17.Electrical Store
 Townland(s): Gortnaloura
 OS Sheet: 2538b

Lands to be acquired from:
 N17 Electrical Store
 C/o Bernie Naughton, Kevin Naughton, Karen Byrne, Gortnaloura Milltown Co.Galway

GALWAY COUNTY COUNCIL
Comhairle Chontae na Gaillimhe

Post Office Box No.27
 County Hall, Propect Hill, Galway
 Telephone: (091) 509000 Fax: (091) 509010

Lands affected under the SCHEDULE 1 - Part I

Public & Private rights of way proposed to be extinguished under the SCHEDULE 3 - Part I & II

Lands affected under the SCHEDULE 1 - Part II

Ref. No. 1



Ref. No. 2



LAND TO BE ACQUIRED:	(Hectares)	(Acres)
Part of Agricultural Land	0.	0.
Part of Public Road	0.177	0.436
Total Area to be Acquired	0.177	0.436

LAND TO BE ACQUIRED:	(Hectares)	(Acres)
Part of Agricultural Land	0	0
Part of Public Road	0	0
Total Area to be Acquired	0	0

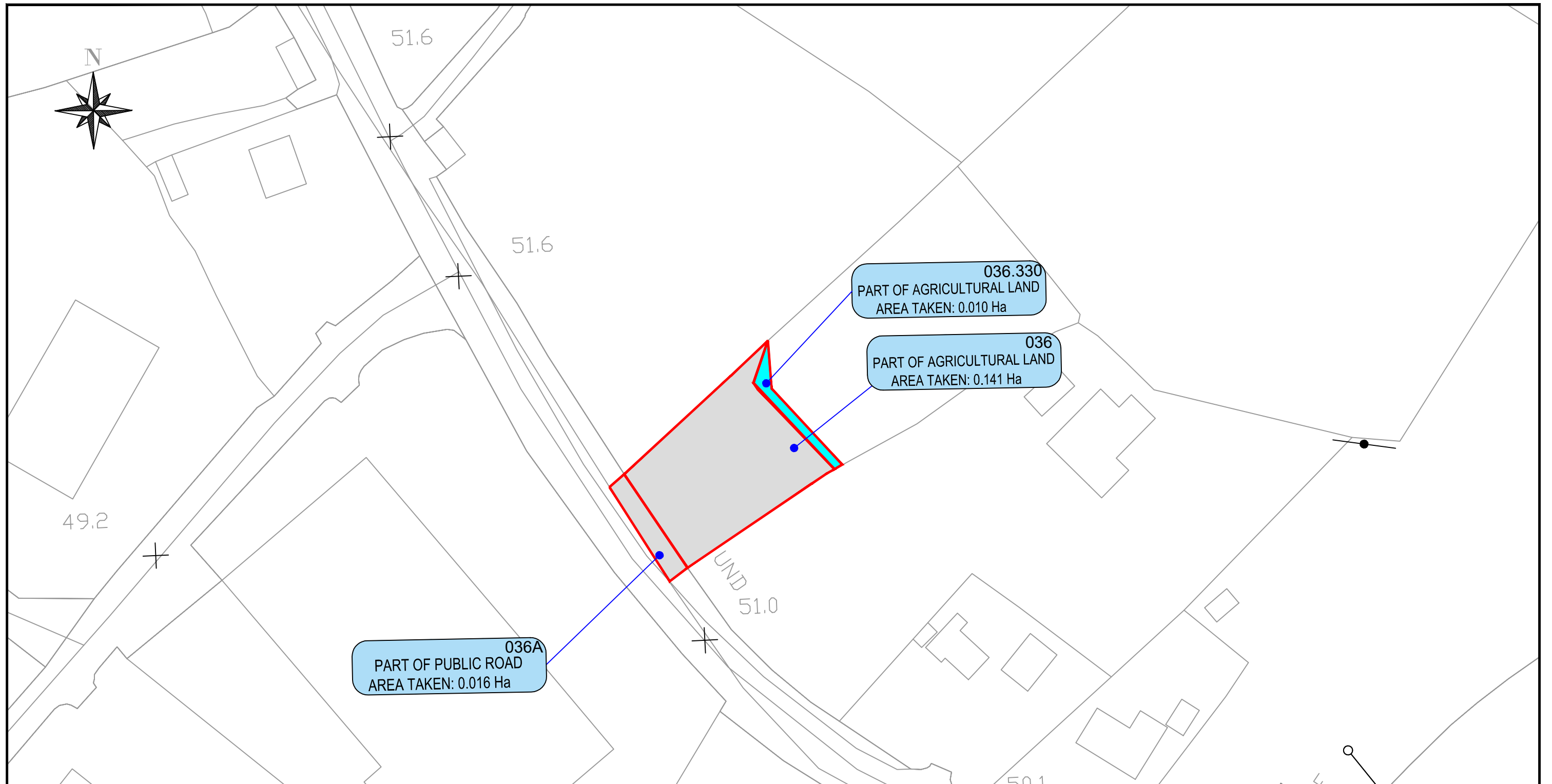


Includes Ordnance Survey Ireland data reproduced under OSI Licence number 2010/15CCMA/Galway County Council. Unauthorised reproduction infringes Ordnance Survey Ireland and Government of Ireland copyright. © Ordnance Survey Ireland, 2010.

© Ordnance Survey Ireland. All rights reserved. Licence number 2010/15CCMA/Galway County Council.

Project:
Galway County Council
N17 Milltown to Gortnagunned Realignment

Prepared by:	Date:
A.M	DECEMBER-2021
Checked by:	Scale:
S.B	1:1250
Approved by:	Drawing No.
S.B	N17-ACQ-035-035A



Reference: 036A-036-036.330-P.McGARRY
 Townland(s): Cloonnacross
 OS Sheet: 2538b

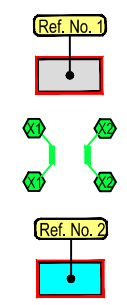
Lands to be acquired from:
 Patrick McGarry
 Milltown
 Co. Galway

GALWAY COUNTY COUNCIL
Comhairle Chontae na Gaillimhe
 Post Office Box No.27
 County Hall, Propect Hill, Galway
 Telephone: (091) 509000 Fax: (091) 509010

Lands affected under the
 SCHEDULE 1 - Part I


Public & Private rights of way
 proposed to be extinguished under
 the SCHEDULE 3 - Part I & II

Lands affected under the
 SCHEDULE 1 - Part II



LAND TO BE ACQUIRED:	(Hectares)	(Acres)
Part of Agricultural Land	0.141	0.348
Part of Public Road	0.016	0.039
Total Area to be Acquired	0.157	0.387

LAND TO BE ACQUIRED:	(Hectares)	(Acres)
Part of Agricultural Land	0.010	0.025
Part of Public Road	0	0
Total Area to be Acquired	0.010	0.025

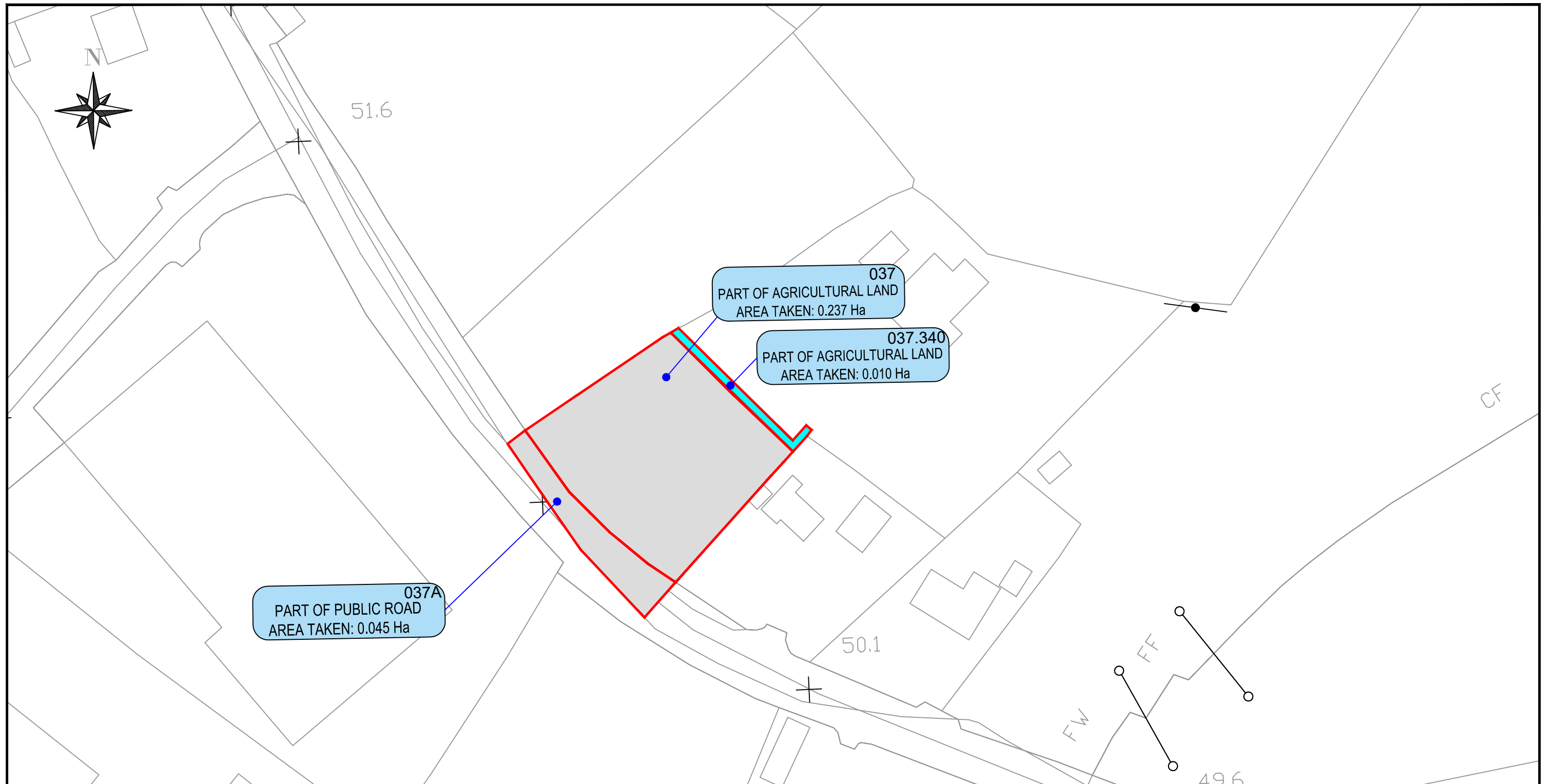


Includes Ordnance Survey Ireland data reproduced under OSI Licence number 2010/15CCMA/Galway County Council. Unauthorised reproduction infringes Ordnance Survey Ireland and Government of Ireland copyright. © Ordnance Survey Ireland, 2010.

© Ordnance Survey Ireland. All rights reserved. Licence number 2010/15CCMA/Galway County Council.

Project:
Galway County Council
N17 Milltown to Gortnagunned Realignment

Prepared by:	Date:
A.M	DECEMBER-2021
Checked by:	Scale:
S.B	1:1000
Approved by:	Drawing No.
S.B	N17-ACQ-036 036.330-036A



Reference: 037-037.340-037A-P.McGARRY
 Townland(s): Cloonnacross
 OS Sheet: 2538b

Lands to be acquired from:
 Patrick McGarry
 Milltown
 Co.Galway

GALWAY COUNTY COUNCIL
Comhairle Chontae na Gaillimhe

Post Office Box No.27
 County Hall, Propect Hill, Galway
 Telephone: (091) 509000 Fax: (091) 509010

Lands affected under the
 SCHEDULE 1 - Part I

Public & Private rights of way
 proposed to be extinguished under
 the SCHEDULE 3 - Part I & II

Lands affected under the
 SCHEDULE 1 - Part II

Ref. No. 1



Ref. No. 2



LAND TO BE ACQUIRED:	(Hectares)	(Acres)
Part of Agricultural Land	0.237	0.586
Part of Public Road	0.045	0.112
Total Area to be Acquired	0.282	0.698

LAND TO BE ACQUIRED:	(Hectares)	(Acres)
Part of Agricultural Land	0.010	0.025
Part of Public Road	0	0
Total Area to be Acquired	0.010	0.025

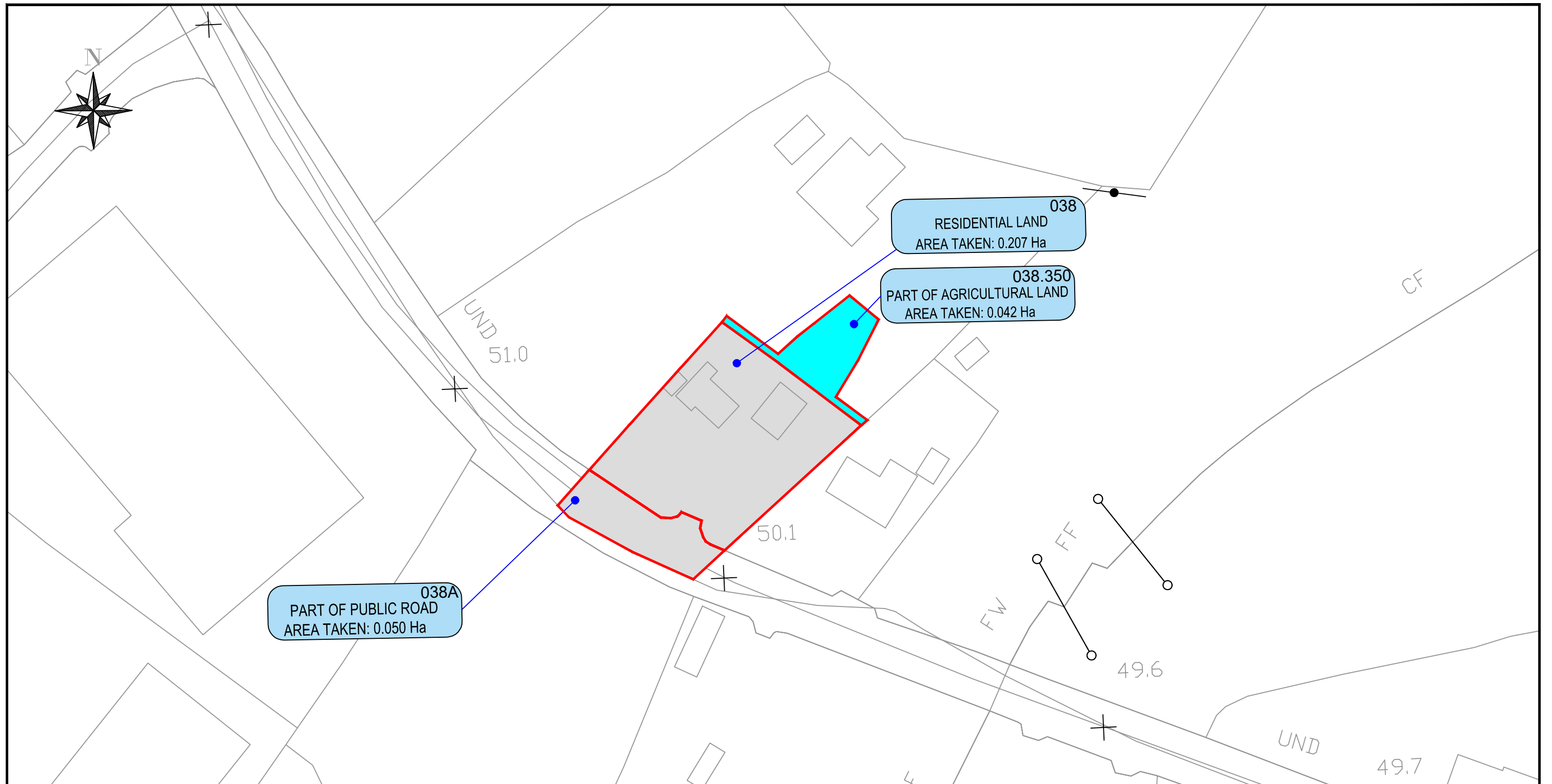


*Includes Ordnance Survey Ireland data reproduced under OSi
 Licence number 2010/15CCMA/Galway County Council.
 Unauthorised reproduction infringes Ordnance Survey
 Ireland and Government of Ireland copyright.
 © Ordnance Survey Ireland, 2010.*

© Ordnance Survey Ireland. All rights reserved. Licence
 number 2010/15CCMA/Galway County Council.

Project:
Galway County Council
N17 Milltown to Gortnagunned Realignment

Prepared by:	Date:
A.M	DECEMBER-2021
Checked by:	Scale:
S.B	1:1000
Approved by:	Drawing No.
S.B	N17-ACQ-037-037.370-037A



Reference: 038-038.350-038A-P.McGARRY
 Townland(s): Cloonnacross
 OS Sheet: 2538b

Lands to be acquired from:
 Patrick McGarry
 St. Anne's
 Milltown
 Co. Galway

GALWAY COUNTY COUNCIL
Comhairle Chontae na Gaillimhe

Post Office Box No.27
 County Hall, Project Hill, Galway
 Telephone: (091) 509000 Fax: (091) 509010

Lands affected under the
 SCHEDULE 1 - Part I

Public & Private rights of way
 proposed to be extinguished under
 the SCHEDULE 3 - Part I & II

Lands affected under the
 SCHEDULE 1 - Part II

Ref. No. 1



Ref. No. 2



LAND TO BE ACQUIRED:	(Hectares)	(Acres)
Residential	0.207	0.511
Part of Public Road	0.050	0.122
Total Area to be Acquired	0.257	0.633

LAND TO BE ACQUIRED:	(Hectares)	(Acres)
Part of Agricultural Land	0.042	0.104
Part of Public Road	0	0
Total Area to be Acquired	0.042	0.104

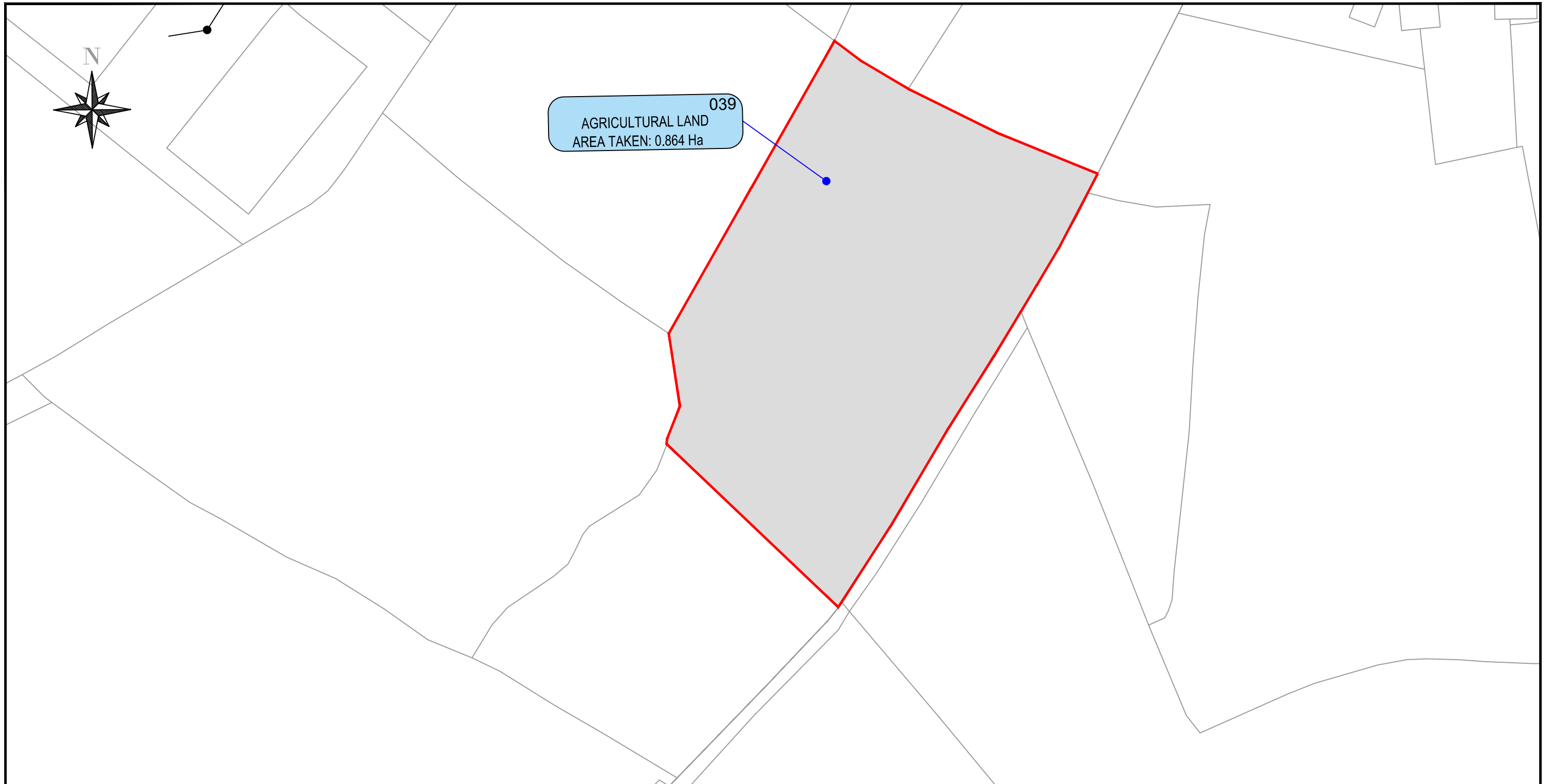


*Includes Ordnance Survey Ireland data reproduced under OSI
 Licence number 2010/15CCMA/Galway County Council.
 Unauthorised reproduction infringes Ordnance Survey
 Ireland and Government of Ireland copyright.
 © Ordnance Survey Ireland, 2010.*

© Ordnance Survey Ireland. All rights reserved. Licence
 number 2010/15CCMA/Galway County Council.

Project:
Galway County Council
N17 Milltown to Gortnagunned Realignment

Prepared by:	Date:
A.M	DECEMBER-2021
Checked by:	Scale:
S.B	1:1000
Approved by:	Drawing No.
S.B	N17-ACQ-038-038.350-038A



039
 AGRICULTURAL LAND
 AREA TAKEN: 0.864 Ha

Reference: 039-A.MULLARKEY
 Townland(s): Gortnaloura
 OS Sheet: 2538b

Lands to be acquired from:
 Ann Mullarkey
 Milltown
 Tuam
 Co. Galway

GALWAY COUNTY COUNCIL
Comhairle Chontae na Gaillimhe

Post Office Box No.27
 County Hall, Propect Hill, Galway
 Telephone: (091) 509000 Fax: (091) 509010

Lands affected under the
 SCHEDULE 1 - Part I

Public & Private rights of way
 proposed to be extinguished under
 the SCHEDULE 3 - Part I & II

Lands affected under the
 SCHEDULE 1 - Part II

Ref. No. 1



Ref. No. 2



LAND TO BE ACQUIRED:	(Hectares)	(Acres)
Agricultural Land	0.864	2.135
Part of Public Road	0	0
Total Area to be Acquired	0.864	2.135

LAND TO BE ACQUIRED:	(Hectares)	(Acres)
Agricultural Land	0	0
Part of Public Road	0	0
Total Area to be Acquired	0	0

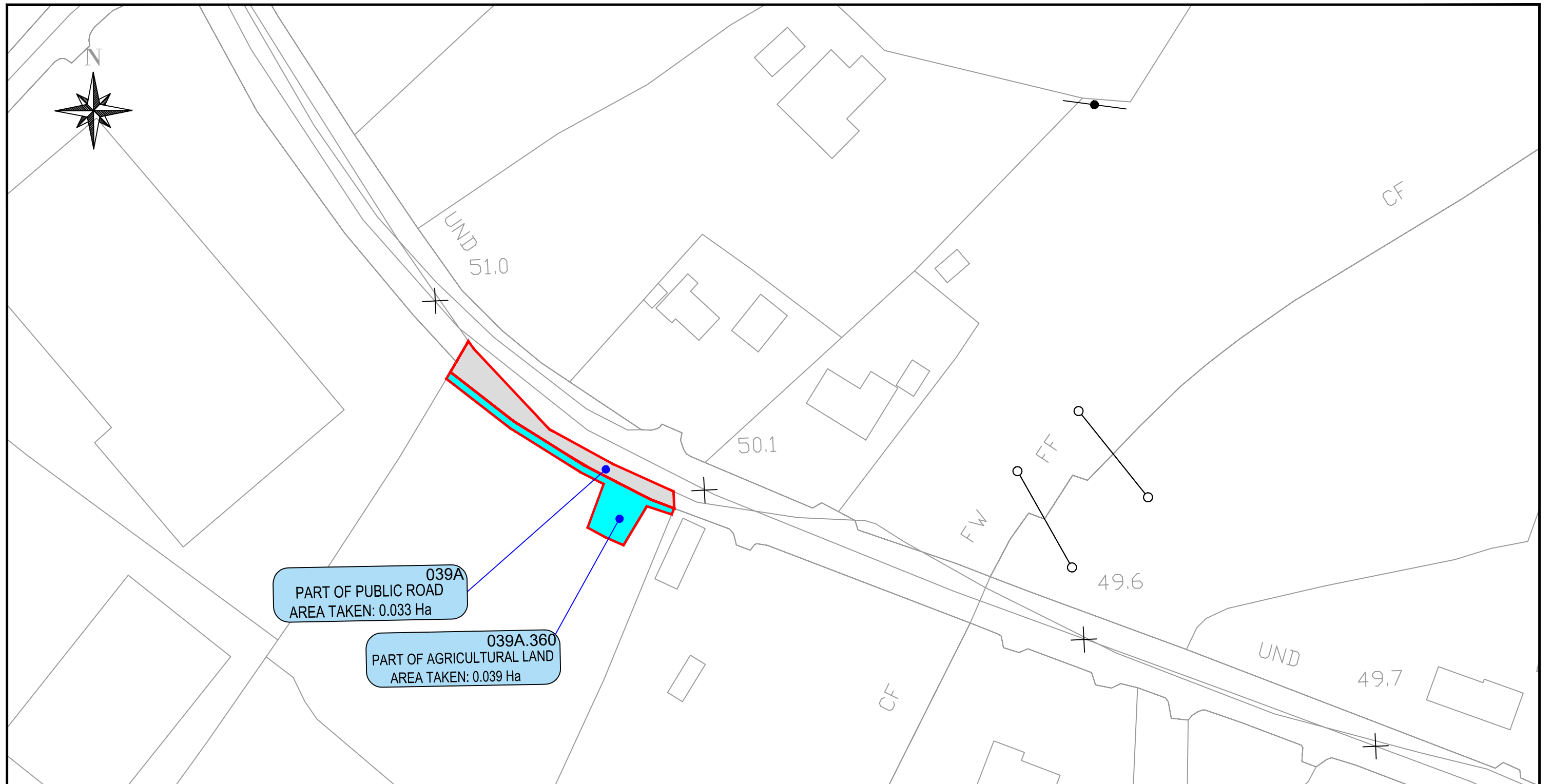


*Includes Ordnance Survey Ireland data reproduced under OSI
 Licence number 2010/15CCMA/Galway County Council.
 Unauthorised reproduction infringes Ordnance Survey
 Ireland and Government of Ireland copyright.
 © Ordnance Survey Ireland, 2010.*

© Ordnance Survey Ireland. All rights reserved. Licence
 number 2010/15CCMA/Galway County Council.

Project:
Galway County Council
N17 Milltown to Gortnagunned Realignment

Prepared by:	Date:
A.M	DECEMBER-2021
Checked by:	Scale:
S.B	1:1000
Approved by:	Drawing No.
S.B	N17-ACQ-039



039A
PART OF PUBLIC ROAD
AREA TAKEN: 0.033 Ha

039A.360
PART OF AGRICULTURAL LAND
AREA TAKEN: 0.039 Ha

Reference: 039A-039A.360-A.MULLARKEY
Townland(s): Gortnaloura
OS Sheet: 2538b

Lands to be acquired from:
Ann Mullarkey
Milltown
Tuam
Co. Galway

GALWAY COUNTY COUNCIL
Comhairle Chontae na Gaillimhe

Post Office Box No.27
County Hall, Propect Hill, Galway
Telephone: (091) 509000 Fax: (091) 509010

Lands affected under the
SCHEDULE 1 - Part I

Public & Private rights of way
proposed to be extinguished under
the SCHEDULE 3 - Part I & II

Lands affected under the
SCHEDULE 1 - Part II

Ref. No. 1



Ref. No. 2



LAND TO BE ACQUIRED:	(Hectares)	(Acres)
Part of Agricultural Land	0.	0.
Part of Public Road	0.033	0.081
Total Area to be Acquired	0.033	0.081

LAND TO BE ACQUIRED:	(Hectares)	(Acres)
Part of Agricultural Land	0.039	0.096
Part of Public Road	0	0
Total Area to be Acquired	0.039	0.096

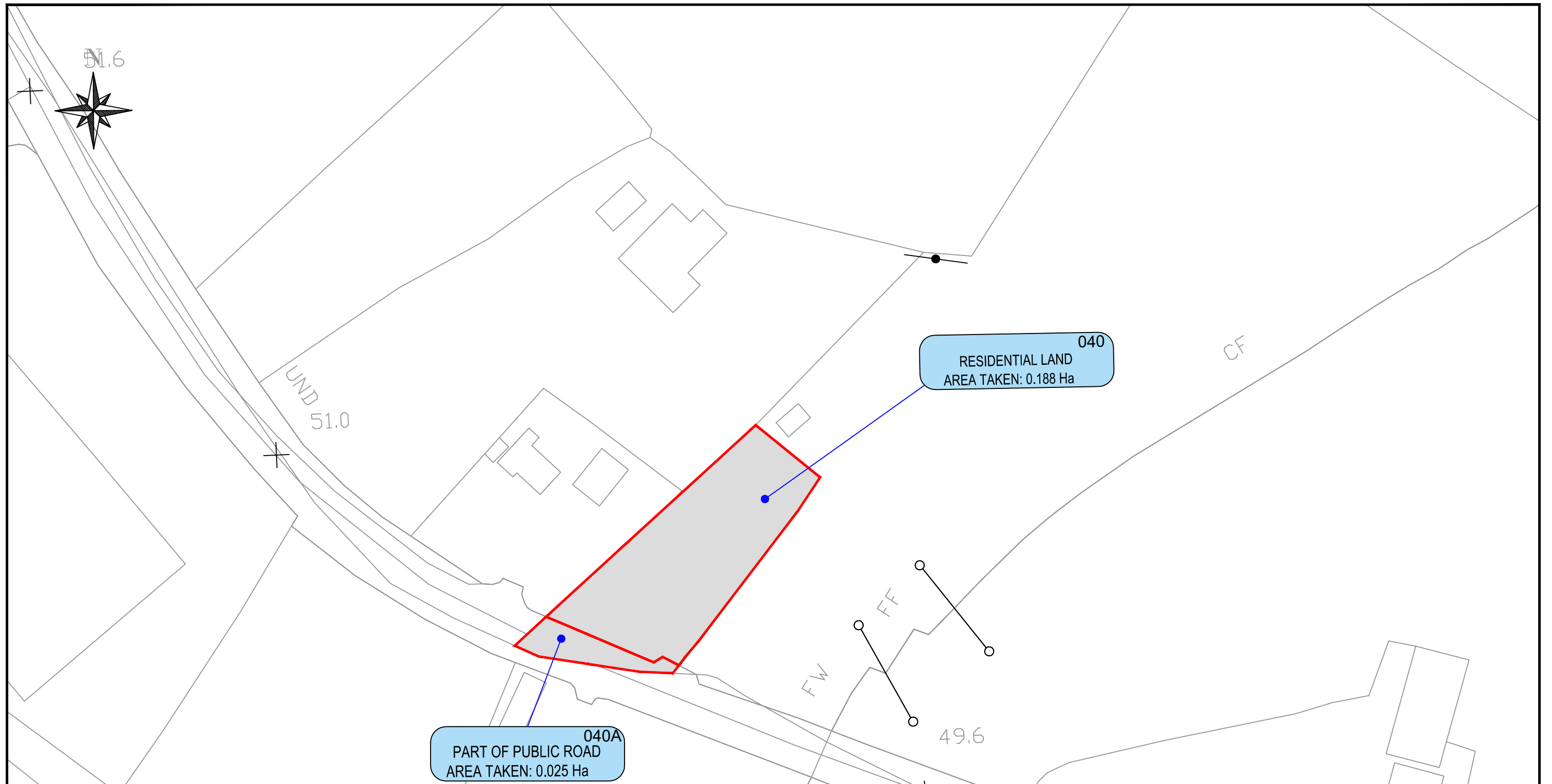


*Includes Ordnance Survey Ireland data reproduced under OSI
Licence number 2010/15CCMA/Galway County Council.
Unauthorised reproduction infringes Ordnance Survey
Ireland and Government of Ireland copyright.
© Ordnance Survey Ireland, 2010.*

© Ordnance Survey Ireland. All rights reserved. Licence
number 2010/15CCMA/Galway County Council.

Project:
Galway County Council
N17 Milltown to Gortnagunned Realignment

Prepared by:	Date:
A.M	DECEMBER-2021
Checked by:	Scale:
S.B	1:1000
Approved by:	Drawing No.
S.B	N17-ACQ-039A-039A.360



040A
PART OF PUBLIC ROAD
AREA TAKEN: 0.025 Ha

040
RESIDENTIAL LAND
AREA TAKEN: 0.188 Ha

Reference: 040-040A-W&B.COSTELLO
Townland(s): Cloonacross
OS Sheet: 2538b

Lands to be acquired from:
William & Bernadette Costello
Cloonacross
Milltown
Co.Galway

GALWAY COUNTY COUNCIL
Comhairle Chontae na Gaillimhe

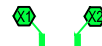
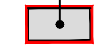
Post Office Box No.27
County Hall, Project Hill, Galway
Telephone: (091) 509000 Fax: (091) 509010

Lands affected under the
SCHEDULE 1 - Part I

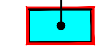
Public & Private rights of way
proposed to be extinguished under
the SCHEDULE 3 - Part I & II

Lands affected under the
SCHEDULE 1 - Part II

Ref. No. 1



Ref. No. 2



LAND TO BE ACQUIRED:	(Hectares)	(Acres)
Residential	0.188	0.464
Part of Public Road	0.025	0.062
Total Area to be Acquired	0.213	0.526

LAND TO BE ACQUIRED:	(Hectares)	(Acres)
Residential	0	0
Part of Public Road	0	0
Total Area to be Acquired	0	0

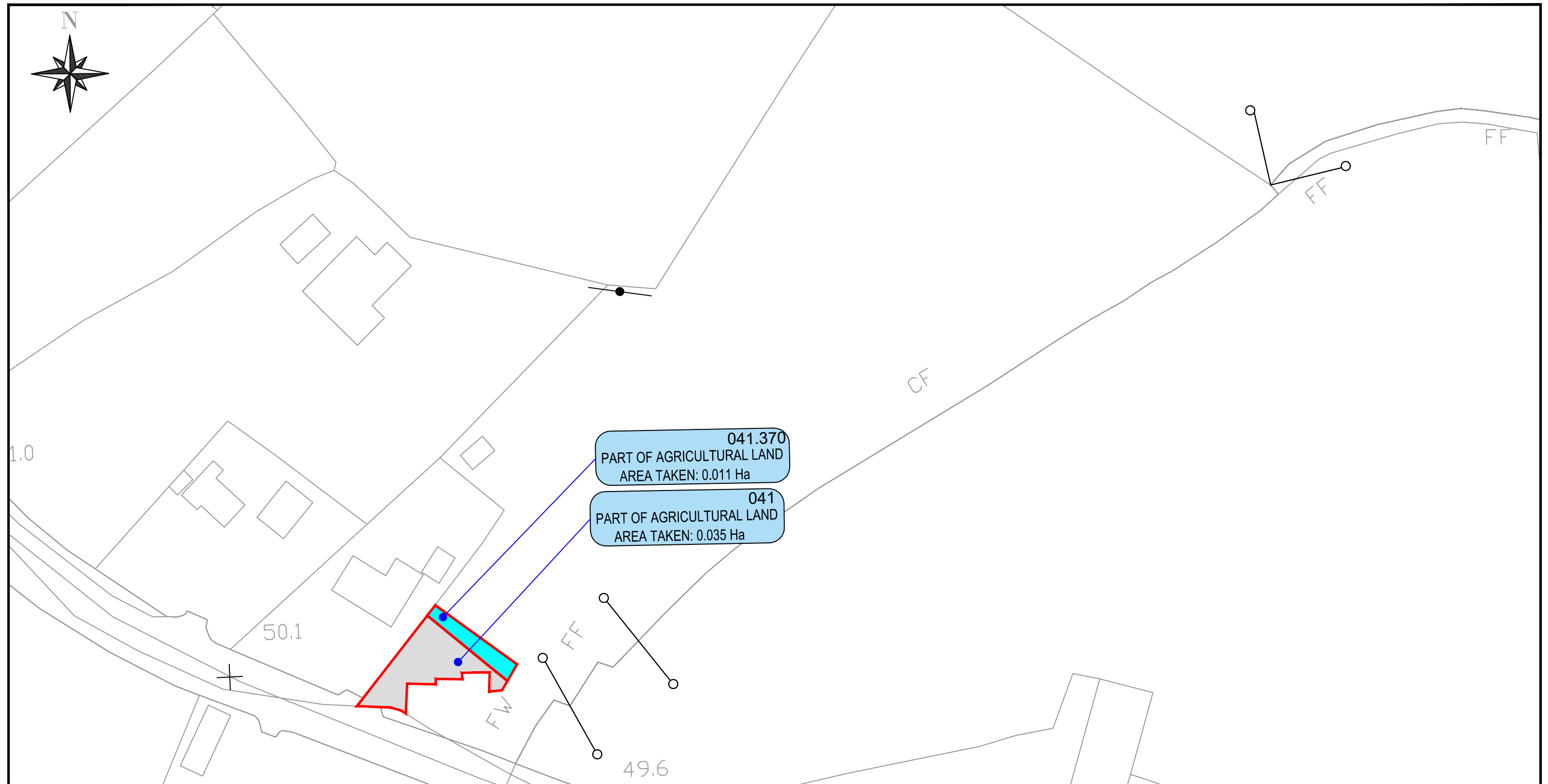


*Includes Ordnance Survey Ireland data reproduced under OSi
Licence number 2010/15CCMA/Galway County Council.
Unauthorised reproduction infringes Ordnance Survey
Ireland and Government of Ireland copyright.
© Ordnance Survey Ireland, 2010.*

© Ordnance Survey Ireland. All rights reserved. Licence
number 2010/15CCMA/Galway County Council.

Project:
Galway County Council
N17 Milltown to Gortnagunned Realignment

Prepared by:	Date:
A.M	DECEMBER-2021
Checked by:	Scale:
S.B	1:1000
Approved by:	Drawing No.
S.B	N17-ACQ-040 -040A



041.370
PART OF AGRICULTURAL LAND
AREA TAKEN: 0.011 Ha

041
PART OF AGRICULTURAL LAND
AREA TAKEN: 0.035 Ha

Reference: 041-041.370-M.KEAVENEY
Townland(s): Cloonnacross
OS Sheet: 2538b

Lands to be acquired from:
Mary Keaveney McGagh
Liskeavey
Tuam
Co. Galway

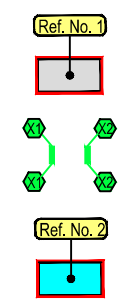
GALWAY COUNTY COUNCIL
Comhairle Chontae na Gaillimhe

Post Office Box No.27
County Hall, Project Hill, Galway
Telephone: (091) 509000 Fax: (091) 509010

Lands affected under the
SCHEDULE 1 - Part I


Public & Private rights of way
proposed to be extinguished under
the SCHEDULE 3 - Part I & II

Lands affected under the
SCHEDULE 1 - Part II



LAND TO BE ACQUIRED:	(Hectares)	(Acres)
Part of Agricultural Land	0.035	0.087
Part of Public Road	0	0
Total Area to be Acquired	0.035	0.087

LAND TO BE ACQUIRED:	(Hectares)	(Acres)
Part of Agricultural Land	0.011	0.027
Part of Public Road	0	0
Total Area to be Acquired	0.011	0.027

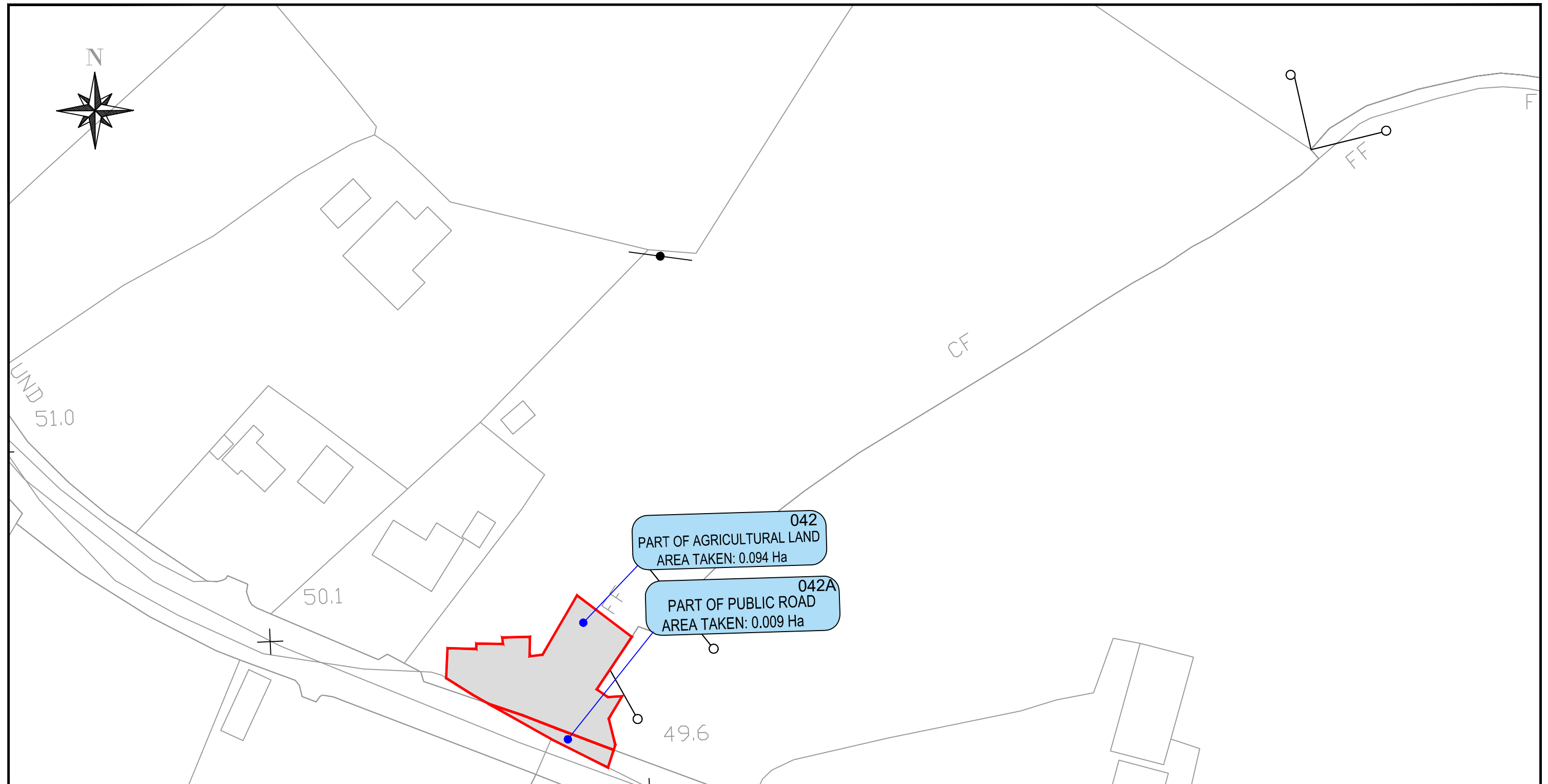


Includes Ordnance Survey Ireland data reproduced under OSi Licence number 2010/15CCMA/Galway County Council. Unauthorised reproduction infringes Ordnance Survey Ireland and Government of Ireland copyright. © Ordnance Survey Ireland, 2010.

© Ordnance Survey Ireland. All rights reserved. Licence number 2010/15CCMA/Galway County Council.

Project:
Galway County Council
N17 Milltown to Gortnagunned Realignment

Prepared by:	Date:
A.M	DECEMBER-2021
Checked by:	Scale:
S.B	1:1000
Approved by:	Drawing No.
S.B	N17-ACQ-041-041.370

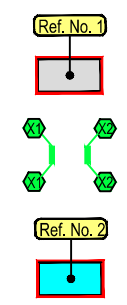


Reference: 042A-042.N.REGISTERED
 Townland(s): Cloonnacross
 OS Sheet: 2538b

Lands to be acquired from:
 Not Registered
 C/o Mary Keaveney McGagh
 Liskeavey
 Tuam
 Co.Galway


GALWAY COUNTY COUNCIL
Comhairle Chontae na Gaillimhe
 Post Office Box No.27
 County Hall, Propect Hill, Galway
 Telephone: (091) 509000 Fax: (091) 509010

Lands affected under the
 SCHEDULE 1 - Part I
 Public & Private rights of way
 proposed to be extinguished under
 the SCHEDULE 3 - Part I & II
 Lands affected under the
 SCHEDULE 1 - Part II



LAND TO BE ACQUIRED:	(Hectares)	(Acres)
Part of Agricultural Land	0.094	0.233
Part of Public Road	0.009	0.023
Total Area to be Acquired	0.103	0.256

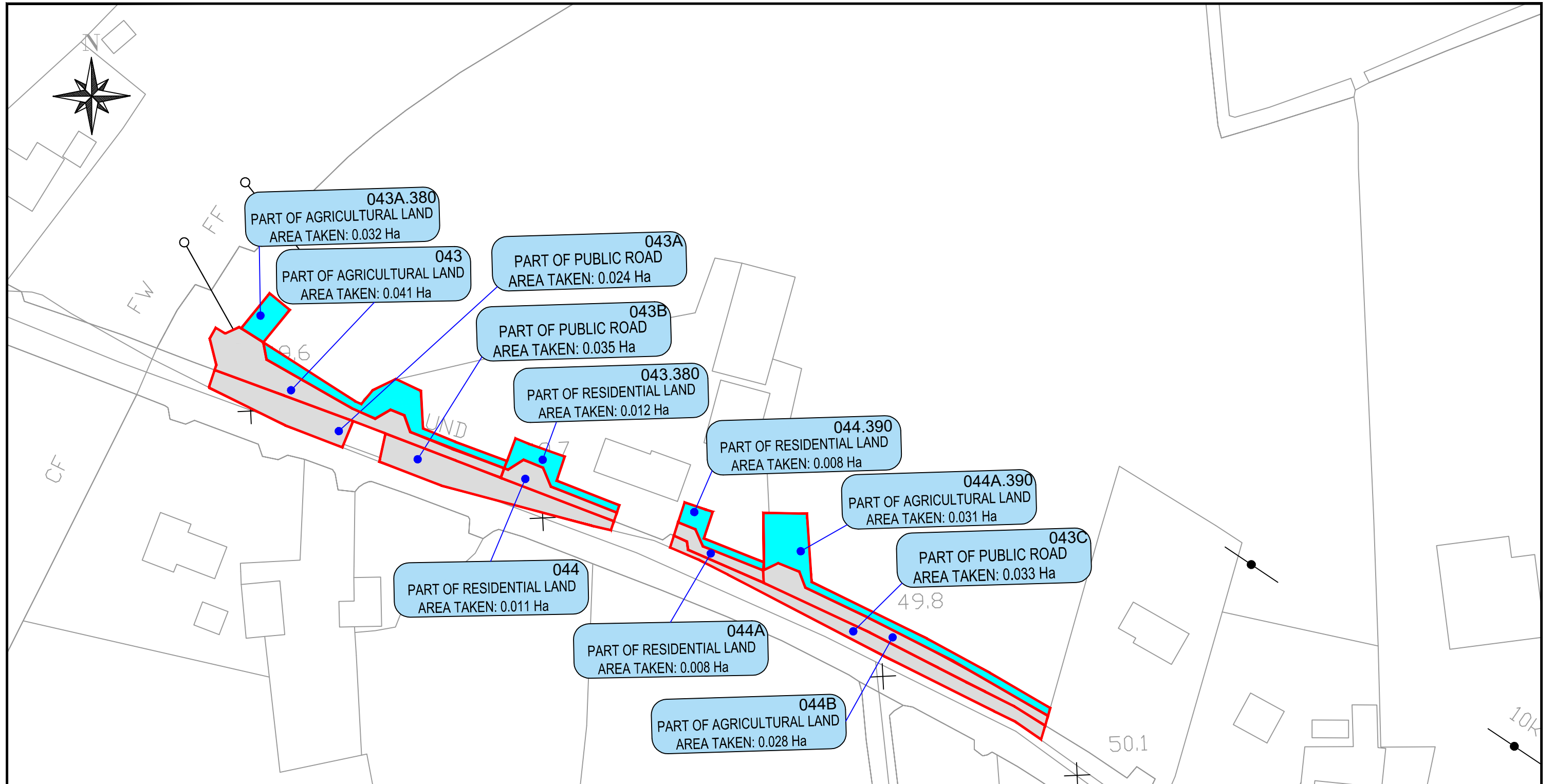
LAND TO BE ACQUIRED:	(Hectares)	(Acres)
Part of Agricultural Land	0	0
Part of Public Road	0	0
Total Area to be Acquired	0	0



Includes Ordnance Survey Ireland data reproduced under OSi Licence number 2010/15CCMA/Galway County Council. Unauthorised reproduction infringes Ordnance Survey Ireland and Government of Ireland copyright. © Ordnance Survey Ireland, 2010.
 © Ordnance Survey Ireland. All rights reserved. Licence number 2010/15CCMA/Galway County Council.

Project:
Galway County Council
N17 Milltown to Gortnagunned Realignment

Prepared by:	Date:
A.M	DECEMBER-2021
Checked by:	Scale:
S.B	1:1000
Approved by:	Drawing No.
S.B	N17-ACQ-042-042A



Reference: 043-043A-043B-043C-044-044A-044B
043-380-043A-380-044-390-044A-390
-J.O.DONNELL
Townland(s): Milltown
OS Sheet: 2538b

Lands to be acquired from:
John O'Donnell
Cartron
Milltown
Co. Galway

GALWAY COUNTY COUNCIL
Comhairle Chontae na Gaillimhe

Post Office Box No.27
County Hall, Prospect Hill, Galway
Telephone: (091) 509000 Fax: (091) 509010

Lands affected under the
SCHEDULE 1 - Part I

Public & Private rights of way
proposed to be extinguished under
the SCHEDULE 3 - Part I & II

Lands affected under the
SCHEDULE 1 - Part II

Ref. No. 1



Ref. No. 2



LAND TO BE ACQUIRED:	(Hectares)	(Acres)
Part of Agricultural/Residential	0.088	0.217
Part of Public Road	0.092	0.227
Total Area to be Acquired	0.180	0.444

LAND TO BE ACQUIRED:	(Hectares)	(Acres)
Part of Agricultural/Residential	0.083	0.205
Part of Public Road	0	0
Total Area to be Acquired	0.083	0.205

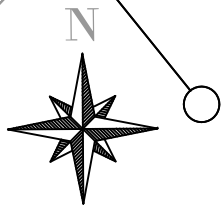


Includes Ordnance Survey Ireland data reproduced under OSI
Licence number 2010/15CCMA/Galway County Council.
Unauthorised reproduction infringes Ordnance Survey
Ireland and Government of Ireland copyright.
© Ordnance Survey Ireland, 2010.

© Ordnance Survey Ireland. All rights reserved. Licence
number 2010/15CCMA/Galway County Council.

Project:
Galway County Council
N17 Milltown to Gortnagunned Realignment

Prepared by:	Date:
A.M	DECEMBER-2021
Checked by:	Scale:
S.B	1:1000
Approved by:	Drawing No:
S.B	N17-ACO-043-043A-043B-043C-044-044A-044B-044-380-043A-380-044-390-044A-390



49.6

UND

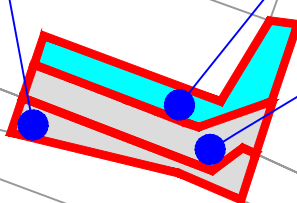
49.7

49.8

045A
PART OF PUBLIC ROAD
AREA TAKEN: 0.003 Ha

045.400
PART OF RESIDENTIAL LAND
AREA TAKEN: 0.005 Ha

045
PART OF RESIDENTIAL LAND
AREA TAKEN: 0.004 Ha



Reference: 045A-045-045.400-J.O.DONNELL
Townland(s): Milltown
OS Sheet: 2538b

Lands to be acquired from:
John O'Donnell
Cartron
Milltown
Co.Galway

GALWAY COUNTY COUNCIL
Comhairle Chontae na Gaillimhe

Post Office Box No.27
County Hall, Propect Hill, Galway
Telephone: (091) 509000 Fax: (091) 509010

Lands affected under the
SCHEDULE 1 - Part I

Public & Private rights of way
proposed to be extinguished under
the SCHEDULE 3 - Part I & II

Lands affected under the
SCHEDULE 1 - Part II

Ref. No. 1



Ref. No. 2



LAND TO BE ACQUIRED:	(Hectares)	(Acres)
Part of Residential Land	0.004	0.010
Part of Public Road	0.003	0.007
Total Area to be Acquired	0.007	0.017

LAND TO BE ACQUIRED:	(Hectares)	(Acres)
Part of Residential Land	0.005	0.011
Part of Public Road	0	0
Total Area to be Acquired	0.005	0.011

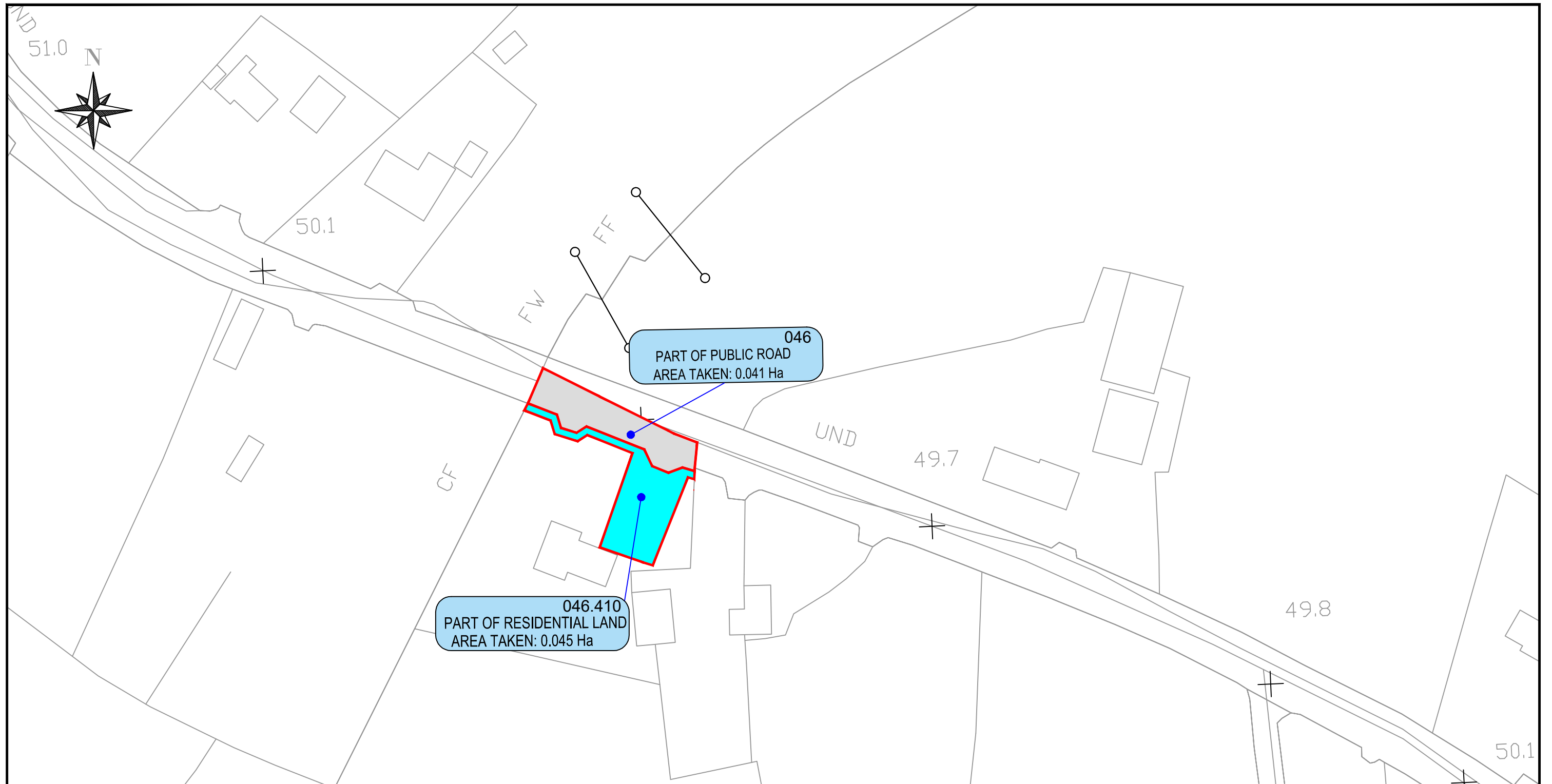


*Includes Ordnance Survey Ireland data reproduced under OSI
Licence number 2010/15CCMA/Galway County Council.
Unauthorised reproduction infringes Ordnance Survey
Ireland and Government of Ireland copyright.
© Ordnance Survey Ireland, 2010.*

*© Ordnance Survey Ireland. All rights reserved. Licence
number 2010/15CCMA/Galway County Council.*

Project:
Galway County Council
N17 Milltown to Gortnagunned Realignment

Prepared by:	Date:
A.M	DECEMBER-2021
Checked by:	Scale:
S.B	1: 500
Approved by:	Drawing No.
S.B	N17-ACQ-045 045.400-045A



Reference: 046-046.410-P&S.BURKE
 Townland(s): Cartron
 OS Sheet: 2538b

Lands to be acquired from:
 Paul Burke & Sheila Canney Burke
 Cartron
 Milltown
 Co. Galway

GALWAY COUNTY COUNCIL
Comhairle Chontae na Gaillimhe

Post Office Box No.27
 County Hall, Prospect Hill, Galway
 Telephone: (091) 509000 Fax: (091) 509010

Lands affected under the
 SCHEDULE 1 - Part I

Public & Private rights of way
 proposed to be extinguished under
 the SCHEDULE 3 - Part I & II

Lands affected under the
 SCHEDULE 1 - Part II

Ref. No. 1



Ref. No. 2



LAND TO BE ACQUIRED:	(Hectares)	(Acres)
Part of Residential Land	0.	0.
Part of Public Road	0.041	0.101
Total Area to be Acquired	0.041	0.101

LAND TO BE ACQUIRED:	(Hectares)	(Acres)
Part of Residential Land	0.045	0.112
Part of Public Road	0	0
Total Area to be Acquired	0.045	0.112

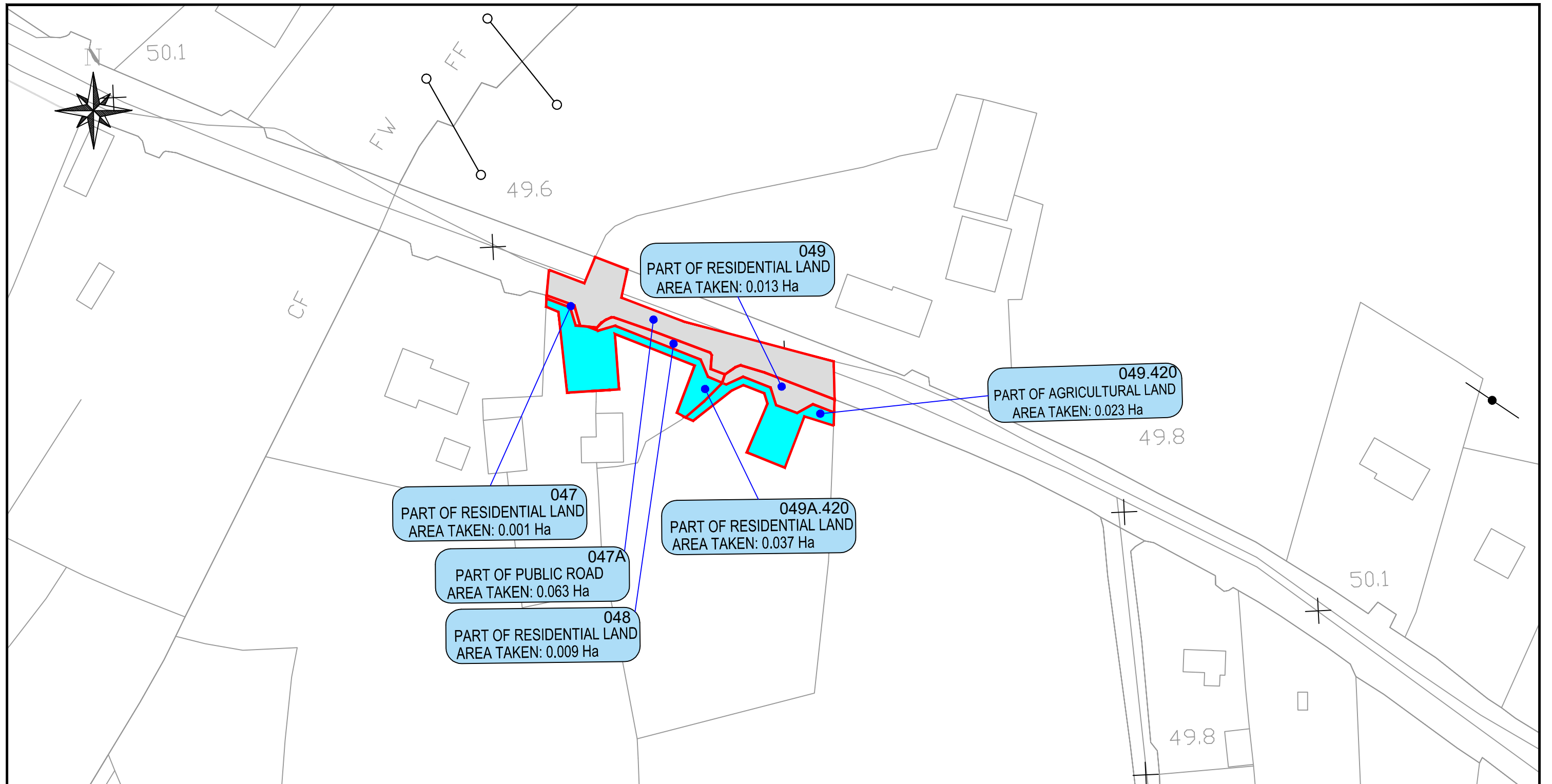


*Includes Ordnance Survey Ireland data reproduced under OSI
 Licence number 2010/15CCMA/Galway County Council.
 Unauthorised reproduction infringes Ordnance Survey
 Ireland and Government of Ireland copyright.
 © Ordnance Survey Ireland, 2010.*

© Ordnance Survey Ireland. All rights reserved. Licence
 number 2010/15CCMA/Galway County Council.

Project:
Galway County Council
N17 Milltown to Gortnagunned Realignment

Prepared by:	Date:
A.M	DECEMBER-2021
Checked by:	Scale:
S.B	1:1000
Approved by:	Drawing No.
S.B	N17-ACQ-046 -046.410



Reference: 047A-047-048-049-049.420-A.MOLLOY
 Townland(s): Cartron
 OS Sheet: 2538b-2538d

Lands to be acquired from:
 Not Registered
 C/o Ann Molloy
 Cartron
 Milltown
 Co. Galway

GALWAY COUNTY COUNCIL
Comhairle Chontae na Gaillimhe

Post Office Box No.27
 County Hall, Project Hill, Galway
 Telephone: (091) 509000 Fax: (091) 509010

Lands affected under the
 SCHEDULE 1 - Part I

Public & Private rights of way
 proposed to be extinguished under
 the SCHEDULE 3 - Part I & II

Lands affected under the
 SCHEDULE 1 - Part II

Ref. No. 1



Ref. No. 2



LAND TO BE ACQUIRED:	(Hectares)	(Acres)
Part of Agricultural/Residential	0.023	0.056
Part of Public Road	0.063	0.029
Total Area to be Acquired	0.086	0.085

LAND TO BE ACQUIRED:	(Hectares)	(Acres)
Part of Agricultural/Residential	0.060	0.298
Part of Public Road	0	0
Total Area to be Acquired	0.060	0.298



Includes Ordnance Survey Ireland data reproduced under OSI
 Licence number 2010/15CCMA/Galway County Council.
 Unauthorised reproduction infringes Ordnance Survey
 Ireland and Government of Ireland copyright.
 © Ordnance Survey Ireland, 2010.

© Ordnance Survey Ireland. All rights reserved. Licence
 number 2010/15CCMA/Galway County Council.

Project:
Galway County Council
N17 Milltown to Gortnagunned Realignment

Prepared by:	Date:
A.M	DECEMBER-2021
Checked by:	Scale:
S.B	1:1000
Approved by:	Drawing No.
S.B	N17-ACQ-047A-047-048-049-049.420



- 050A
PART OF PUBLIC ROAD
AREA TAKEN: 0.040 Ha
- 050
PART OF AGRICULTURAL LAND
AREA TAKEN: 0.016 Ha
- 050.430
PART OF AGRICULTURAL LAND
AREA TAKEN: 0.024 Ha

Reference: 050A-050-050.430-J.O.DONNELL
 Townland(s): Cartron
 OS Sheet: 2538b-2538d

Lands to be acquired from:
 John O'Donnell
 Cartron
 Milltown
 Co.Galway

GALWAY COUNTY COUNCIL
Comhairle Chontae na Gaillimhe

Post Office Box No.27
 County Hall, Propect Hill, Galway
 Telephone: (091) 509000 Fax: (091) 509010

Lands affected under the
 SCHEDULE 1 - Part I

Public & Private rights of way
 proposed to be extinguished under
 the SCHEDULE 3 - Part I & II

Lands affected under the
 SCHEDULE 1 - Part II

Ref. No. 1



Ref. No. 2



LAND TO BE ACQUIRED:	(Hectares)	(Acres)
Part of Agricultural Land	0.016	0.039
Part of Public Road	0.040	0.099
Total Area to be Acquired	0.056	0.138

LAND TO BE ACQUIRED:	(Hectares)	(Acres)
Part of Agricultural Land	0.024	0.058
Part of Public Road	0	0
Total Area to be Acquired	0.024	0.058

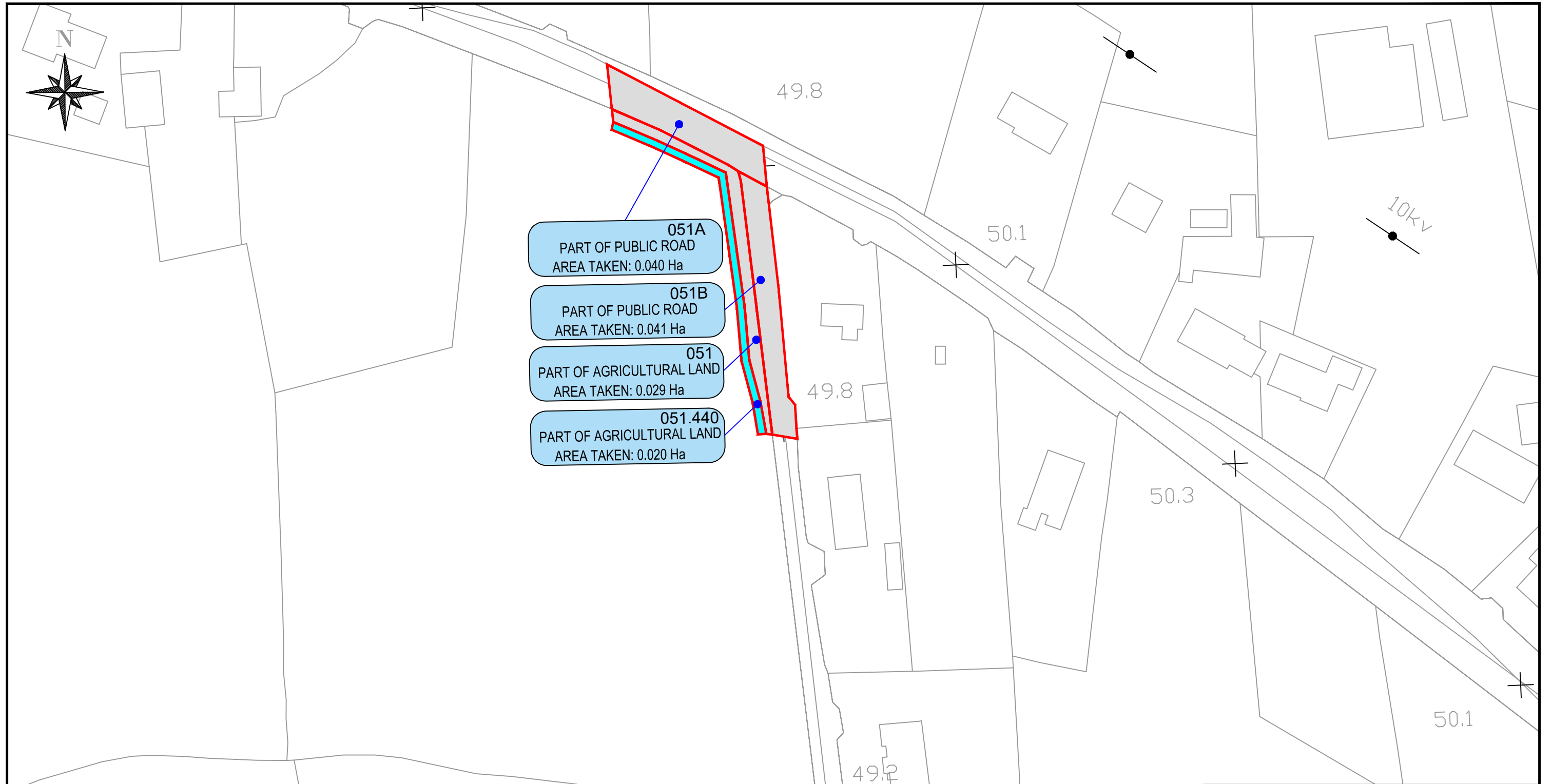


*Includes Ordnance Survey Ireland data reproduced under OSI
 Licence number 2010/15CCMA/Galway County Council.
 Unauthorised reproduction infringes Ordnance Survey
 Ireland and Government of Ireland copyright.
 © Ordnance Survey Ireland, 2010.*

© Ordnance Survey Ireland. All rights reserved. Licence
 number 2010/15CCMA/Galway County Council.

Project:
Galway County Council
N17 Milltown to Gortnagunned Realignment

Prepared by:	Date:
A.M	DECEMBER-2021
Checked by:	Scale:
S.B	1:1000
Approved by:	Drawing No.
S.B	N17-ACQ-050 -050.430-050A



- 051A
PART OF PUBLIC ROAD
AREA TAKEN: 0.040 Ha
- 051B
PART OF PUBLIC ROAD
AREA TAKEN: 0.041 Ha
- 051
PART OF AGRICULTURAL LAND
AREA TAKEN: 0.029 Ha
- 051.440
PART OF AGRICULTURAL LAND
AREA TAKEN: 0.020 Ha

Reference: 051A-051B-051-051.440-P.O.DONNELL
 Townland(s): Cartron
 OS Sheet: 2538d

Lands to be acquired from:
 Padraic O'Donnell
 Cartron
 Milltown
 Co. Galway

GALWAY COUNTY COUNCIL
Comhairle Chontae na Gaillimhe

Post Office Box No.27
 County Hall, Project Hill, Galway
 Telephone: (091) 509000 Fax: (091) 509010

Lands affected under the
 SCHEDULE 1 - Part I

Public & Private rights of way
 proposed to be extinguished under
 the SCHEDULE 3 - Part I & II

Lands affected under the
 SCHEDULE 1 - Part II

Ref. No. 1



Ref. No. 2



LAND TO BE ACQUIRED:	(Hectares)	(Acres)
Part of Agricultural Land	0.029	0.072
Part of Public Road	0.081	0.199
Total Area to be Acquired	0.110	0.271

LAND TO BE ACQUIRED:	(Hectares)	(Acres)
Part of Agricultural Land	0.020	0.049
Part of Public Road	0	0
Total Area to be Acquired	0.020	0.049

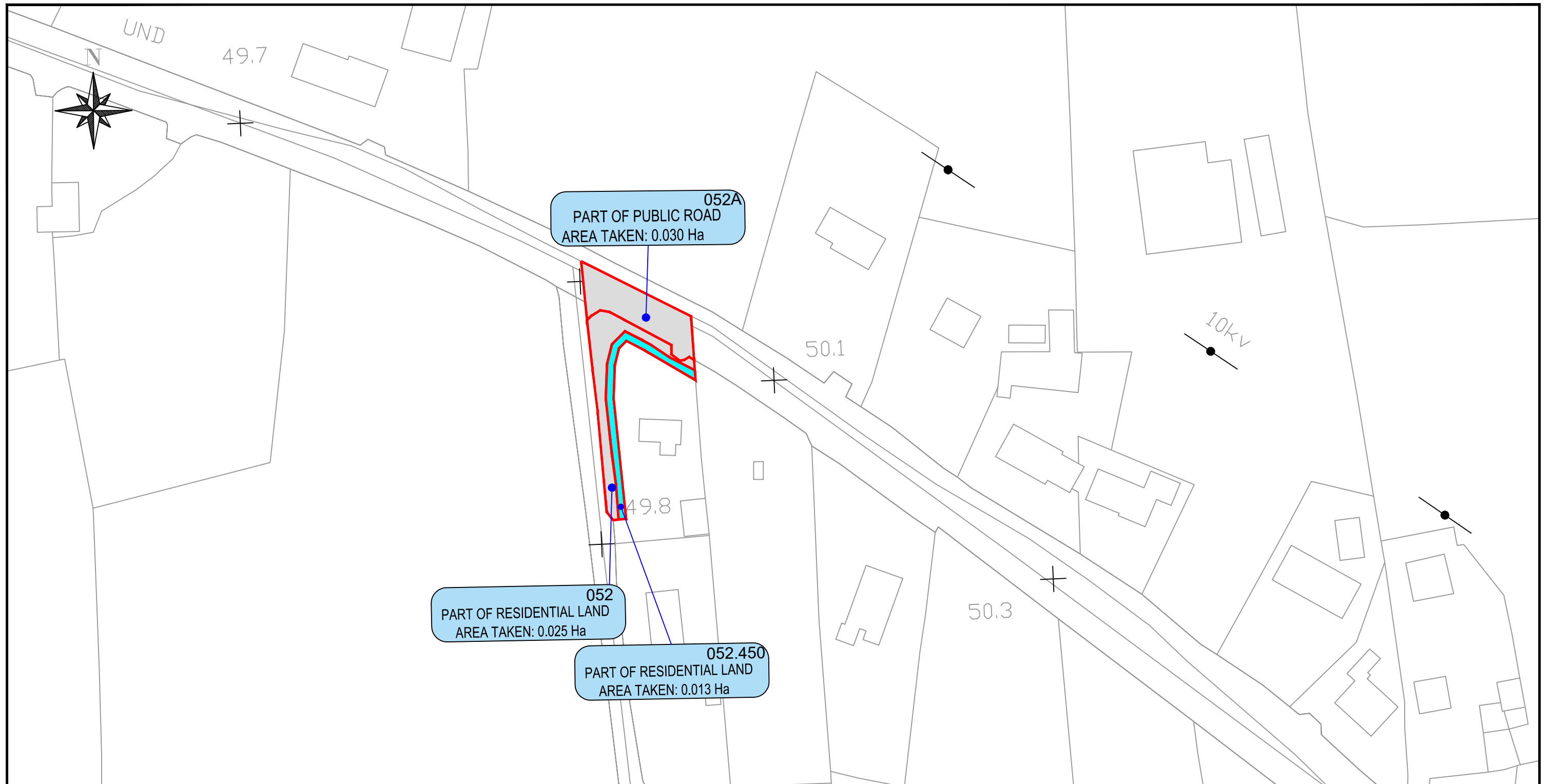


*Includes Ordnance Survey Ireland data reproduced under OSI
 Licence number 2010/15CCMA/Galway County Council.
 Unauthorised reproduction infringes Ordnance Survey
 Ireland and Government of Ireland copyright.
 © Ordnance Survey Ireland, 2010.*

© Ordnance Survey Ireland. All rights reserved. Licence
 number 2010/15CCMA/Galway County Council.

Project:
Galway County Council
N17 Milltown to Gortnagunned Realignment

Prepared by:	Date:
A.M	DECEMBER-2021
Checked by:	Scale:
S.B	1:1000
Approved by:	Drawing No.
S.B	N17-ACQ-051-051A -051B-051.440



Reference: 052A-052-052.450-
M.KELLY & J.CHILVERS
Townland(s): Cartron
OS Sheet: 2538d

Lands to be acquired from:
Michael Kelly & Jacqueline
Chilvers,
Milltown
Tuam
Co.Galway

GALWAY COUNTY COUNCIL
Comhairle Chontae na Gaillimhe

Post Office Box No.27
County Hall, Propect Hill, Galway
Telephone: (091) 509000 Fax: (091) 509010

Lands affected under the
SCHEDULE 1 - Part I

Public & Private rights of way
proposed to be extinguished under
the SCHEDULE 3 - Part I & II

Lands affected under the
SCHEDULE 1 - Part II

Ref. No. 1



Ref. No. 2



LAND TO BE ACQUIRED:	(Hectares)	(Acres)
Part of Residential Land	0.025	0.062
Part of Public Road	0.030	0.073
Total Area to be Acquired	0.055	0.135

LAND TO BE ACQUIRED:	(Hectares)	(Acres)
Part of Residential Land	0.013	0.031
Part of Public Road	0	0
Total Area to be Acquired	0.013	0.031

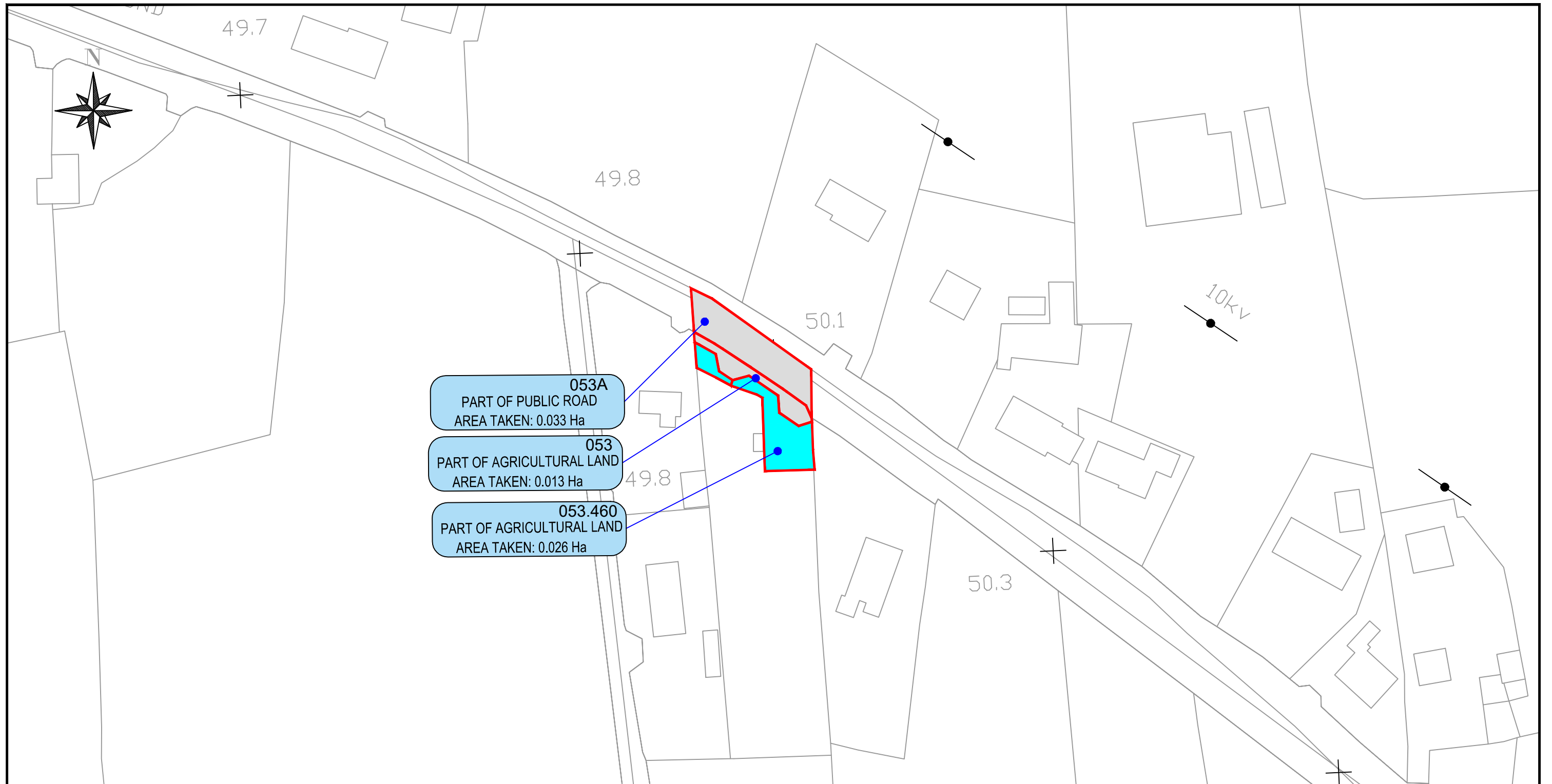


*Includes Ordnance Survey Ireland data reproduced under OSI
Licence number 2010/15CCMA/Galway County Council.
Unauthorised reproduction infringes Ordnance Survey
Ireland and Government of Ireland copyright.
© Ordnance Survey Ireland, 2010.*

© Ordnance Survey Ireland. All rights reserved. Licence
number 2010/15CCMA/Galway County Council.

Project:
Galway County Council
N17 Milltown to Gortnagunned Realignment

Prepared by:	Date:
A.M	DECEMBER-2021
Checked by:	Scale:
S.B	1:1000
Approved by:	Drawing No.
S.B	N17-ACQ-052-052A 052.450



Reference: 053A-053-053.460-M&W.AHERNE
 Townland(s): Cartron
 OS Sheet: 2539c-2538d

Lands to be acquired from:
 Mary Francis & William Aherne
 Cartron
 Milltown
 Co.Galway

GALWAY COUNTY COUNCIL
Comhairle Chontae na Gaillimhe

Post Office Box No.27
 County Hall, Propect Hill, Galway
 Telephone: (091) 509000 Fax: (091) 509010

Lands affected under the
 SCHEDULE 1 - Part I

Public & Private rights of way
 proposed to be extinguished under
 the SCHEDULE 3 - Part I & II

Lands affected under the
 SCHEDULE 1 - Part II

Ref. No. 1



Ref. No. 2



LAND TO BE ACQUIRED:	(Hectares)	(Acres)
Part of Agricultural Land	0.013	0.031
Part of Public Road	0.033	0.081
Total Area to be Acquired	0.046	0.112

LAND TO BE ACQUIRED:	(Hectares)	(Acres)
Part of Agricultural Land	0.026	0.064
Part of Public Road	0	0
Total Area to be Acquired	0.026	0.064

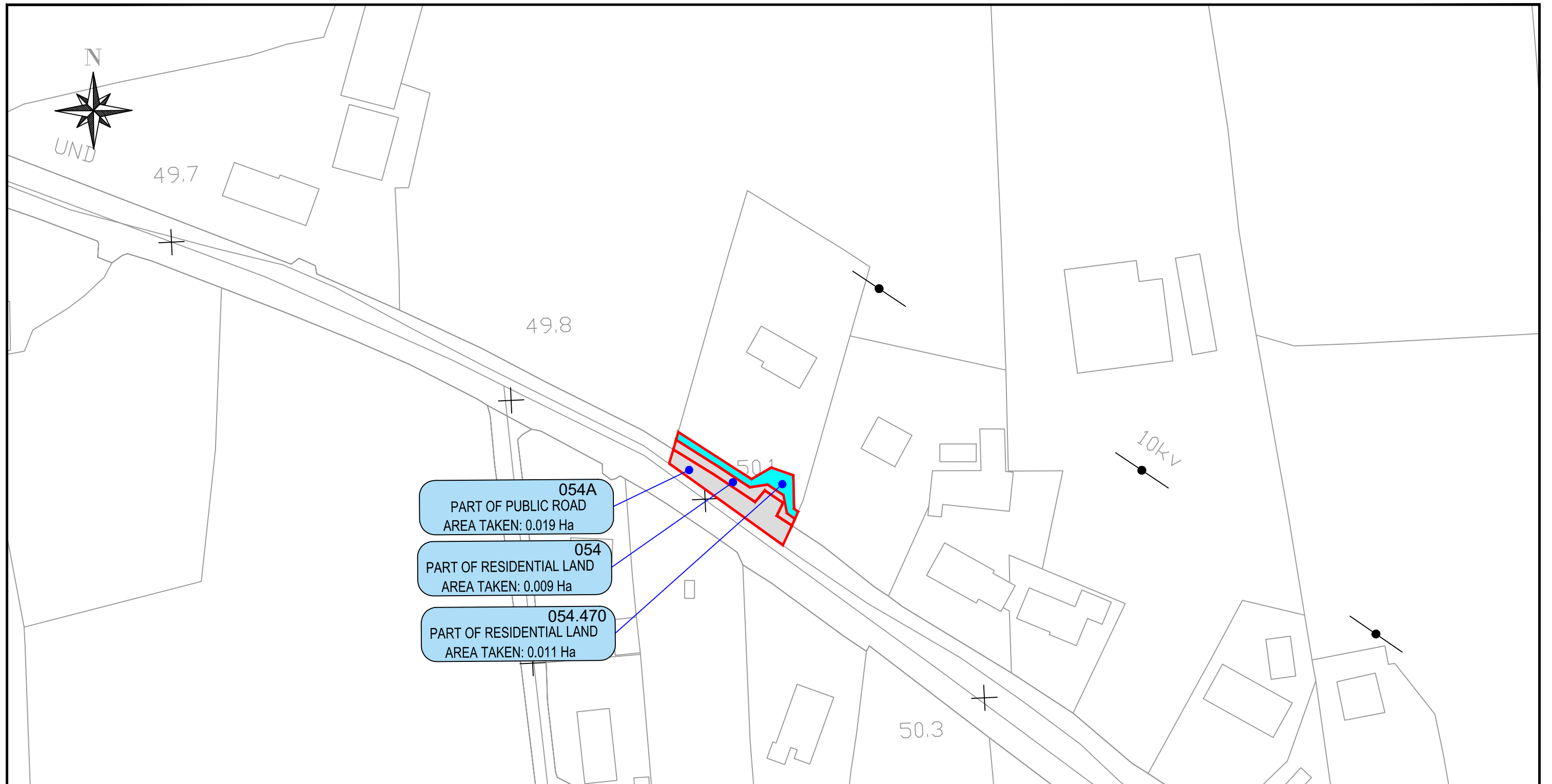


*Includes Ordnance Survey Ireland data reproduced under OSI
 Licence number 2010/15CCMA/Galway County Council.
 Unauthorised reproduction infringes Ordnance Survey
 Ireland and Government of Ireland copyright.
 © Ordnance Survey Ireland, 2010.*

© Ordnance Survey Ireland. All rights reserved. Licence
 number 2010/15CCMA/Galway County Council.

Project:
Galway County Council
N17 Milltown to Gortnagunned Realignment

Prepared by:	Date:
A.M	DECEMBER-2021
Checked by:	Scale:
S.B	1:1000
Approved by:	Drawing No.
S.B	N17-ACQ-053 -053A-053.460



Reference: 054A-054-054.470-M&M.O'MALLEY
 Townland(s): Milltown
 OS Sheet: 2539c

Lands to be acquired from:
 Michael & Margaret O'Malley
 Milltown
 Tuam
 Co. Galway

GALWAY COUNTY COUNCIL
Comhairle Chontae na Gaillimhe
 Post Office Box No.27
 County Hall, Propect Hill, Galway
 Telephone: (091) 509000 Fax: (091) 509010

Lands affected under the
 SCHEDULE 1 - Part I

Public & Private rights of way
 proposed to be extinguished under
 the SCHEDULE 3 - Part I & II

Lands affected under the
 SCHEDULE 1 - Part II

LAND TO BE ACQUIRED:	(Hectares)	(Acres)
Part of Residential Land	0.009	0.022
Part of Public Road	0.019	0.047
Total Area to be Acquired	0.028	0.069

LAND TO BE ACQUIRED:	(Hectares)	(Acres)
Part of Residential Land	0.011	0.026
Part of Public Road	0	0
Total Area to be Acquired	0.011	0.026



Includes Ordnance Survey Ireland data reproduced under OSI Licence number 2010/15CCMA/Galway County Council. Unauthorised reproduction infringes Ordnance Survey Ireland and Government of Ireland copyright. © Ordnance Survey Ireland, 2010.

© Ordnance Survey Ireland. All rights reserved. Licence number 2010/15CCMA/Galway County Council.

Project:
Galway County Council
N17 Milltown to Gortnagunned Realignment

Prepared by:	Date:
A.M	DECEMBER-2021
Checked by:	Scale:
S.B	1:1000
Approved by:	Drawing No.
S.B	N17-ACQ-054-054A-054.470



49.8

50.3

055A
PART OF PUBLIC ROAD
AREA TAKEN: 0.033 Ha

055
PART OF RESIDENTIAL LAND
AREA TAKEN: 0.003 Ha

055.480
PART OF RESIDENTIAL LAND
AREA TAKEN: 0.013 Ha

Reference: 055A-055-055.480-M&P.HEANEY
Townland(s): Cartron
OS Sheet: 2539c

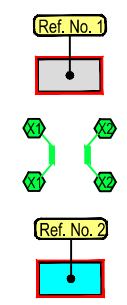
Lands to be acquired from:
Mary & Paul Heaney
Cartron
Milltown
Co. Galway

GALWAY COUNTY COUNCIL
Comhairle Chontae na Gaillimhe
Post Office Box No.27
County Hall, Propect Hill, Galway
Telephone: (091) 509000 Fax: (091) 509010

Lands affected under the
SCHEDULE 1 - Part I

Public & Private rights of way
proposed to be extinguished under
the SCHEDULE 3 - Part I & II

Lands affected under the
SCHEDULE 1 - Part II



LAND TO BE ACQUIRED:	(Hectares)	(Acres)
Part of Residential Land	0.003	0.008
Part of Public Road	0.033	0.082
Total Area to be Acquired	0.036	0.090

LAND TO BE ACQUIRED:	(Hectares)	(Acres)
Part of Residential Land	0.013	0.033
Part of Public Road	0	0
Total Area to be Acquired	0.013	0.033



*Includes Ordnance Survey Ireland data reproduced under OSi
Licence number 2010/15CCMA/Galway County Council.
Unauthorised reproduction infringes Ordnance Survey
Ireland and Government of Ireland copyright.
© Ordnance Survey Ireland, 2010.*

© Ordnance Survey Ireland. All rights reserved. Licence
number 2010/15CCMA/Galway County Council.

Project:
**Galway County Council
N17 Milltown to Gortnagunned Realignment**

Prepared by:	Date:
A.M	DECEMBER-2021
Checked by:	Scale:
S.B	1: 500
Approved by:	Drawing No.
S.B	N17-ACQ-055 -055A-055.480

49.8



50.1

10KV

056A
PART OF PUBLIC ROAD
AREA TAKEN: 0.016 Ha

056
PART OF RESIDENTIAL LAND
AREA TAKEN: 0.007 Ha

056.490
PART OF RESIDENTIAL LAND
AREA TAKEN: 0.013 Ha

Reference: 056A-056-056.490-E.O.D&M.Mc
Townland(s): Milltown
OS Sheet: 2539c

Lands to be acquired from:
Eamonn O'Donnell &
Marie Mc Dermott
Cartron
Milltown
Co. Galway

GALWAY COUNTY COUNCIL
Comhairle Chontae na Gaillimhe

Post Office Box No.27
County Hall, Propect Hill, Galway
Telephone: (091) 509000 Fax: (091) 509010

Lands affected under the
SCHEDULE 1 - Part I

Public & Private rights of way
proposed to be extinguished under
the SCHEDULE 3 - Part I & II

Lands affected under the
SCHEDULE 1 - Part II

Ref. No. 1



Ref. No. 2



LAND TO BE ACQUIRED:	(Hectares)	(Acres)
Part of Residential Land	0.007	0.017
Part of Public Road	0.016	0.039
Total Area to be Acquired	0.023	0.056

LAND TO BE ACQUIRED:	(Hectares)	(Acres)
Part of Residential Land	0.013	0.031
Part of Public Road	0	0
Total Area to be Acquired	0.013	0.031



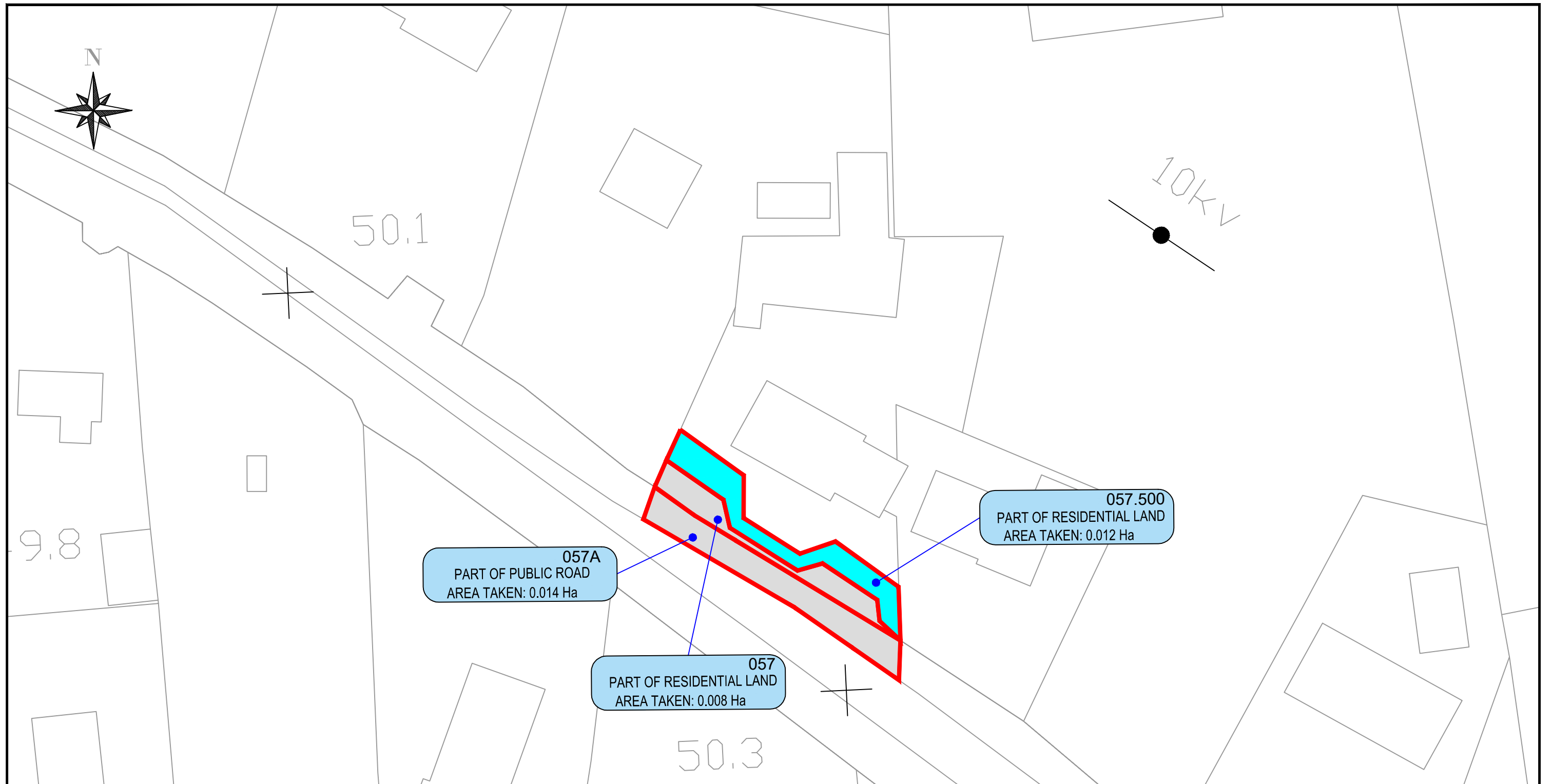
*Includes Ordnance Survey Ireland data reproduced under OSI
Licence number 2010/15CCMA/Galway County Council.
Unauthorised reproduction infringes Ordnance Survey
Ireland and Government of Ireland copyright.
© Ordnance Survey Ireland, 2010.*

© Ordnance Survey Ireland. All rights reserved. Licence
number 2010/15CCMA/Galway County Council.

Project:

Galway County Council
N17 Milltown to Gortnagunned Realignment

Prepared by:	Date:
A.M	DECEMBER-2021
Checked by:	Scale:
S.B	1: 500
Approved by:	Drawing No.
S.B	N17-ACQ-056 -056A-056.490



Reference: 057A-057-057.500-E.CALLAGHAN
 Townland(s): Milltown
 OS Sheet: 2539c

Lands to be acquired from:
 Eamon Callaghan
 Milltown
 Tuam
 Co.Galway

GALWAY COUNTY COUNCIL
Comhairle Chontae na Gaillimhe

Post Office Box No.27
 County Hall, Propect Hill, Galway
 Telephone: (091) 509000 Fax: (091) 509010

Lands affected under the
 SCHEDULE 1 - Part I

Public & Private rights of way
 proposed to be extinguished under
 the SCHEDULE 3 - Part I & II

Lands affected under the
 SCHEDULE 1 - Part II

Ref. No. 1



Ref. No. 2



LAND TO BE ACQUIRED:	(Hectares)	(Acres)
Part of Residential Land	0.008	0.021
Part of Public Road	0.014	0.035
Total Area to be Acquired	0.022	0.056

LAND TO BE ACQUIRED:	(Hectares)	(Acres)
Part of Residential Land	0.012	0.030
Part of Public Road	0	0
Total Area to be Acquired	0.012	0.030

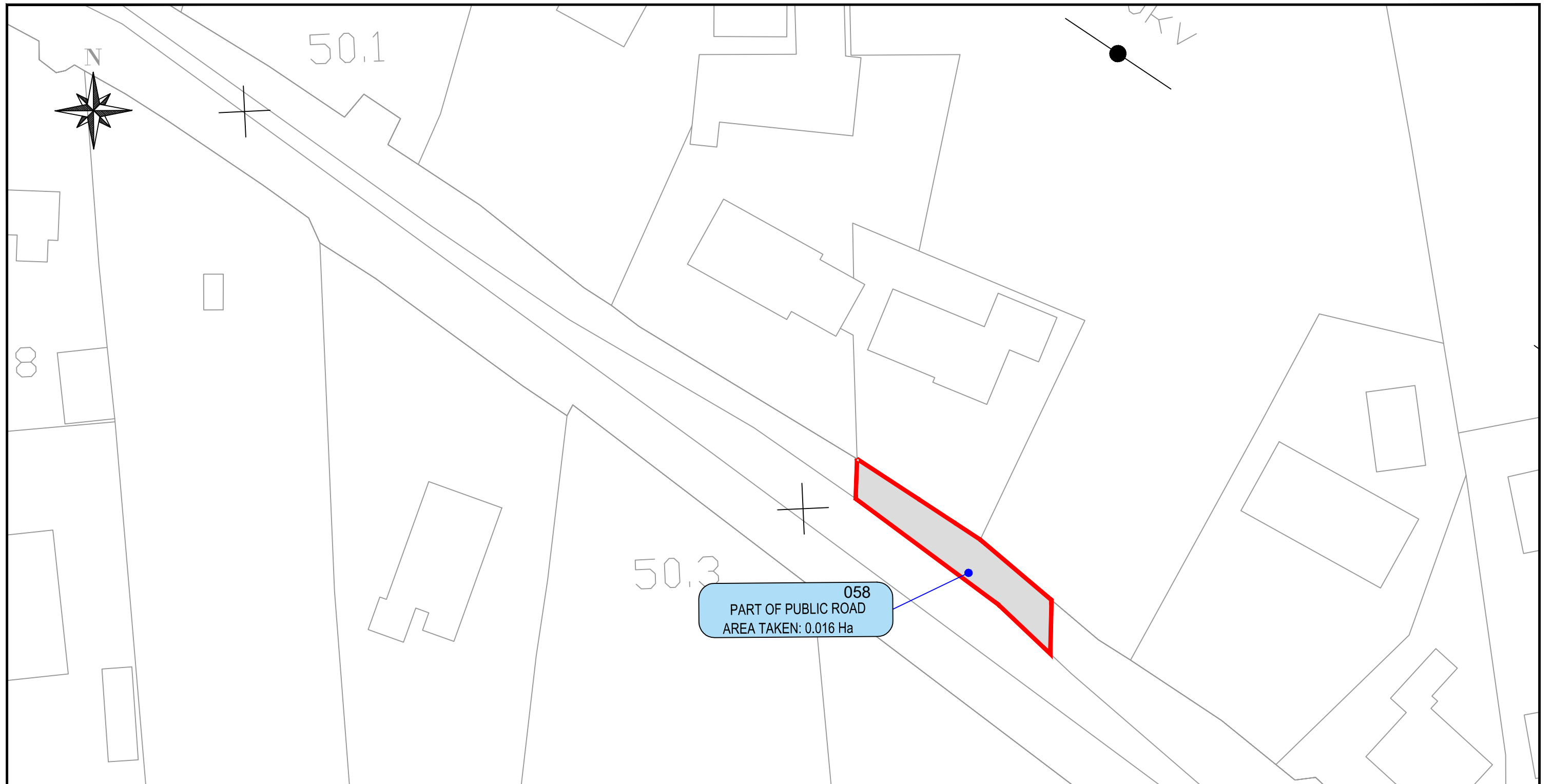


Includes Ordnance Survey Ireland data reproduced under OSI Licence number 2010/15CCMA/Galway County Council. Unauthorised reproduction infringes Ordnance Survey Ireland and Government of Ireland copyright. © Ordnance Survey Ireland, 2010.

© Ordnance Survey Ireland. All rights reserved. Licence number 2010/15CCMA/Galway County Council.

Project:
Galway County Council
N17 Milltown to Gortnagunned Realignment

Prepared by:	Date:
A.M	DECEMBER-2021
Checked by:	Scale:
S.B	1: 500
Approved by:	Drawing No.
S.B	N17-ACQ-057-057A-057.500



Reference: 058-J&P.FLANNERY
 Townland(s): Milltown
 OS Sheet: 2539c

Lands to be acquired from:
 June & Padraic Flannery
 Milltown
 Tuam
 Co.Galway

GALWAY COUNTY COUNCIL
Comhairle Chontae na Gaillimhe

Post Office Box No.27
 County Hall, Propect Hill, Galway
 Telephone: (091) 509000 Fax: (091) 509010

Lands affected under the
 SCHEDULE 1 - Part I

Public & Private rights of way
 proposed to be extinguished under
 the SCHEDULE 3 - Part I & II

Lands affected under the
 SCHEDULE 1 - Part II

Ref. No. 1



Ref. No. 2



LAND TO BE ACQUIRED:	(Hectares)	(Acres)
Part of Residential Land	0	0
Part of Public Road	0.016	0.039
Total Area to be Acquired	0.016	0.039

LAND TO BE ACQUIRED:	(Hectares)	(Acres)
Part of Residential Land	0	0
Part of Public Road	0	0
Total Area to be Acquired	0	0



Includes Ordnance Survey Ireland data reproduced under OSI Licence number 2010/15CCMA/Galway County Council. Unauthorised reproduction infringes Ordnance Survey Ireland and Government of Ireland copyright. © Ordnance Survey Ireland, 2010.

© Ordnance Survey Ireland. All rights reserved. Licence number 2010/15CCMA/Galway County Council.

Project:
Galway County Council
N17 Milltown to Gortnagunned Realignment

Prepared by:	Date:
A.M	DECEMBER-2021
Checked by:	Scale:
S.B	1: 500
Approved by:	Drawing No.
S.B	N17-ACQ-058

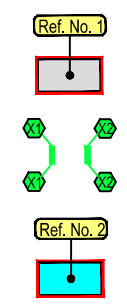


Reference: 059-059A-059.510-P.FLANNERY
 Townland(s): Cartron
 OS Sheet: 2539c

Lands to be acquired from:
 Padraic Flannery
 Milltown
 Tuam
 Co.Galway

GALWAY COUNTY COUNCIL
Comhairle Chontae na Gaillimhe
 Post Office Box No.27
 County Hall, Propect Hill, Galway
 Telephone: (091) 509000 Fax: (091) 509010

Lands affected under the SCHEDULE 1 - Part I
 Public & Private rights of way proposed to be extinguished under the SCHEDULE 3 - Part I & II
 Lands affected under the SCHEDULE 1 - Part II



LAND TO BE ACQUIRED:	(Hectares)	(Acres)
Part of Agricultural Land	0.009	0.021
Part of Public Road	0.037	0.091
Total Area to be Acquired	0.046	0.112


LAND TO BE ACQUIRED:	(Hectares)	(Acres)
Part of Agricultural Land	0.015	0.036
Part of Public Road	0	0
Total Area to be Acquired	0.015	0.036



Includes Ordnance Survey Ireland data reproduced under OSi Licence number 2010/15CCMA/Galway County Council. Unauthorised reproduction infringes Ordnance Survey Ireland and Government of Ireland copyright. © Ordnance Survey Ireland, 2010.
 © Ordnance Survey Ireland. All rights reserved. Licence number 2010/15CCMA/Galway County Council.

Project:
Galway County Council
N17 Milltown to Gortnagunned Realignment

Prepared by:	Date:
A.M	DECEMBER-2021
Checked by:	Scale:
S.B	1: 500
Approved by:	Drawing No.
S.B	N17-ACQ-059-059A-059.510



50.3
060A
PART OF PUBLIC ROAD
AREA TAKEN: 0.053 Ha

060
PART OF AGRICULTURAL LAND
AREA TAKEN: 0.007 Ha

060.520
PART OF AGRICULTURAL LAND
AREA TAKEN: 0.010 Ha

50.1

Reference: 060-060A-060.520-M.McDAID
Townland(s): Cartron
OS Sheet: 2539c

Lands to be acquired from:
Mary McDaid
Ballymara
Milltown
Tuam
Co.Galway

GALWAY COUNTY COUNCIL
Comhairle Chontae na Gaillimhe

Post Office Box No.27
County Hall, Propect Hill, Galway
Telephone: (091) 509000 Fax: (091) 509010

Lands affected under the
SCHEDULE 1 - Part I

Public & Private rights of way
proposed to be extinguished under
the SCHEDULE 3 - Part I & II

Lands affected under the
SCHEDULE 1 - Part II

Ref. No. 1



Ref. No. 2



LAND TO BE ACQUIRED:	(Hectares)	(Acres)
Part of Agricultural Land	0.007	0.0163
Part of Public Road	0.053	0.1310
Total Area to be Acquired	0.060	0.1473

LAND TO BE ACQUIRED:	(Hectares)	(Acres)
Part of Agricultural Land	0.010	0.025
Part of Public Road	0	0
Total Area to be Acquired	0.010	0.025

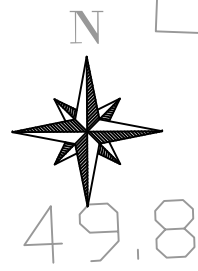


*Includes Ordnance Survey Ireland data reproduced under OSI
Licence number 2010/15CCMA/Galway County Council.
Unauthorised reproduction infringes Ordnance Survey
Ireland and Government of Ireland copyright.
© Ordnance Survey Ireland, 2010.*

© Ordnance Survey Ireland. All rights reserved. Licence
number 2010/15CCMA/Galway County Council.

Project:
Galway County Council
N17 Milltown to Gortnagunned Realignment

Prepared by:	Date:
A.M	DECEMBER-2021
Checked by:	Scale:
S.B	1: 500
Approved by:	Drawing No.
S.B	N17-ACQ-060 -060A-060.520



061B
PART OF PUBLIC ROAD
AREA TAKEN: 0.008 Ha

062
PART OF AGRICULTURAL LAND
AREA TAKEN: 0.002 Ha

061.530A
PART OF AGRICULTURAL LAND
AREA TAKEN: 0.007 Ha

061A
PART OF PUBLIC ROAD
AREA TAKEN: 0.003 Ha

061
PART OF AGRICULTURAL LAND
AREA TAKEN: 0.003 Ha

061.530
PART OF AGRICULTURAL LAND
AREA TAKEN: 0.027 Ha

Reference: 061-061.530-061.530A
061A-061B-062-P.FLANNERY
Townland(s): Cartron
OS Sheet: 2539c

Lands to be acquired from:
Padraic Flannery
Cartron
Milltown
Co. Galway

GALWAY COUNTY COUNCIL
Comhairle Chontae na Gaillimhe

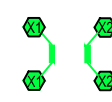
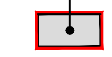
Post Office Box No.27
County Hall, Project Hill, Galway
Telephone: (091) 509000 Fax: (091) 509010

Lands affected under the
SCHEDULE 1 - Part I

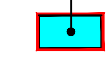
Public & Private rights of way
proposed to be extinguished under
the SCHEDULE 3 - Part I & II

Lands affected under the
SCHEDULE 1 - Part II

Ref. No. 1



Ref. No. 2



LAND TO BE ACQUIRED:	(Hectares)	(Acres)
Part of Agricultural Land	0.005	0.014
Part of Public Road	0.011	0.027
Total Area to be Acquired	0.016	0.041

LAND TO BE ACQUIRED:	(Hectares)	(Acres)
Part of Agricultural Land	0.034	0.084
Part of Public Road	0	0
Total Area to be Acquired	0.034	0.084

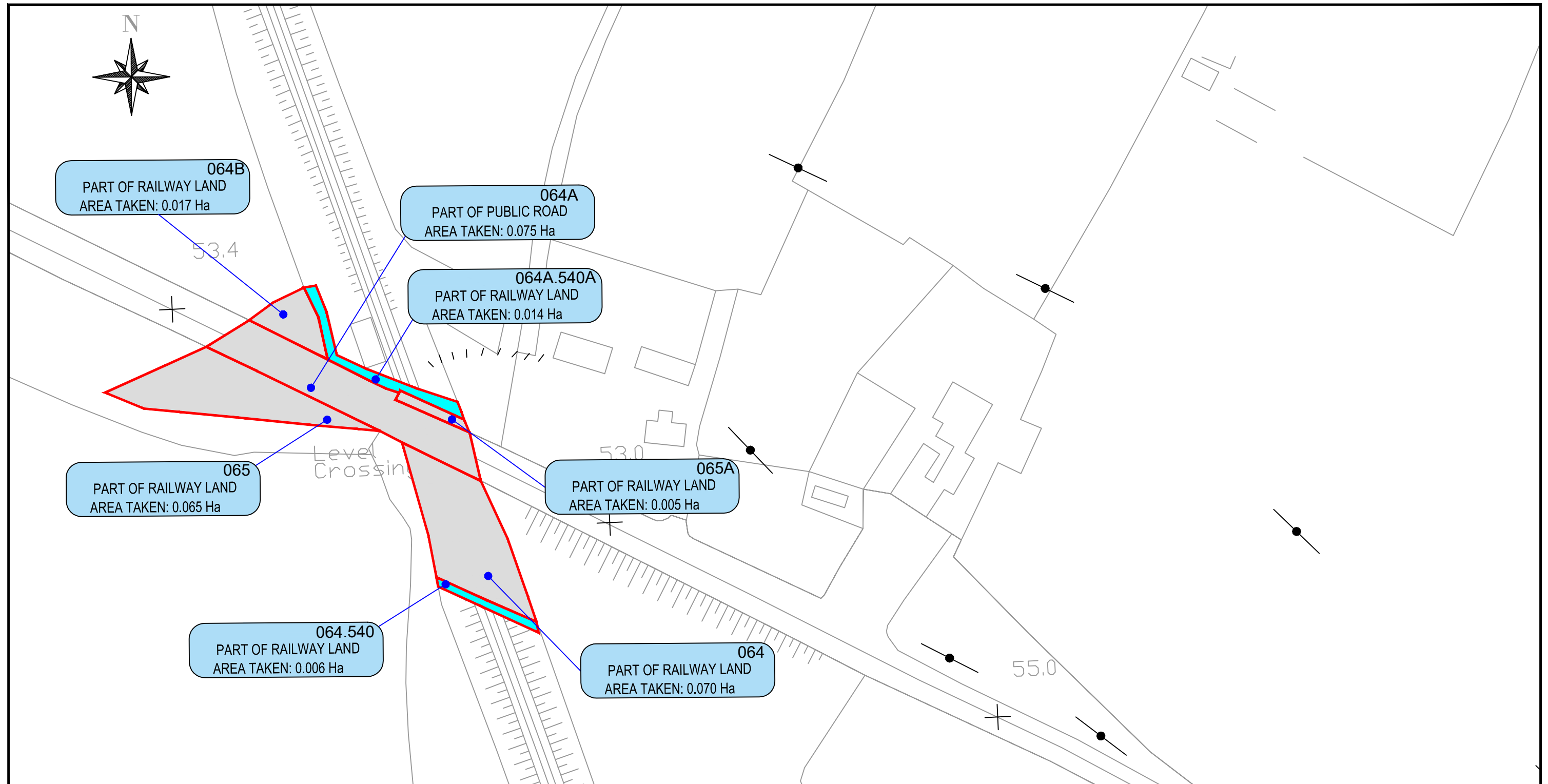


*Includes Ordnance Survey Ireland data reproduced under OSI
Licence number 2010/15CCMA/Galway County Council.
Unauthorised reproduction infringes Ordnance Survey
Ireland and Government of Ireland copyright.
© Ordnance Survey Ireland, 2010.*

© Ordnance Survey Ireland. All rights reserved. Licence
number 2010/15CCMA/Galway County Council.

Project:
**Galway County Council
N17 Milltown to Gortnagunned Realignment**

Prepared by:	Date:
A.M	DECEMBER-2021
Checked by:	Scale:
S.B	1: 500
Approved by:	Drawing No.
S.B	N17-ACC-061-061A-061B-062-061.530-061.530A

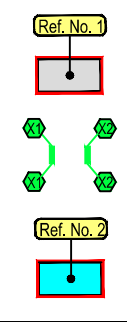


Reference: 064A-064A.540A-064-064.540-065-065A-I.RAIL
 Townland(s): Drum
 OS Sheet: 2538b

Lands to be acquired from:
 Irish Rail
 Iarnród Éireann HQ,
 Connolly Station, Amien St.,
 Dublin 1, D01 V6V6


GALWAY COUNTY COUNCIL
Comhairle Chontae na Gaillimhe
 Post Office Box No.27
 County Hall, Propect Hill, Galway
 Telephone: (091) 509000 Fax: (091) 509010

Lands affected under the
 SCHEDULE 1 - Part I
 Public & Private rights of way
 proposed to be extinguished under
 the SCHEDULE 3 - Part I & II
 Lands affected under the
 SCHEDULE 1 - Part II



LAND TO BE ACQUIRED:	(Hectares)	(Acres)
Unused Railway Land	0.157	0.012
Part of Public Road	0.075	0.184
Total Area to be Acquired	0.232	0.196

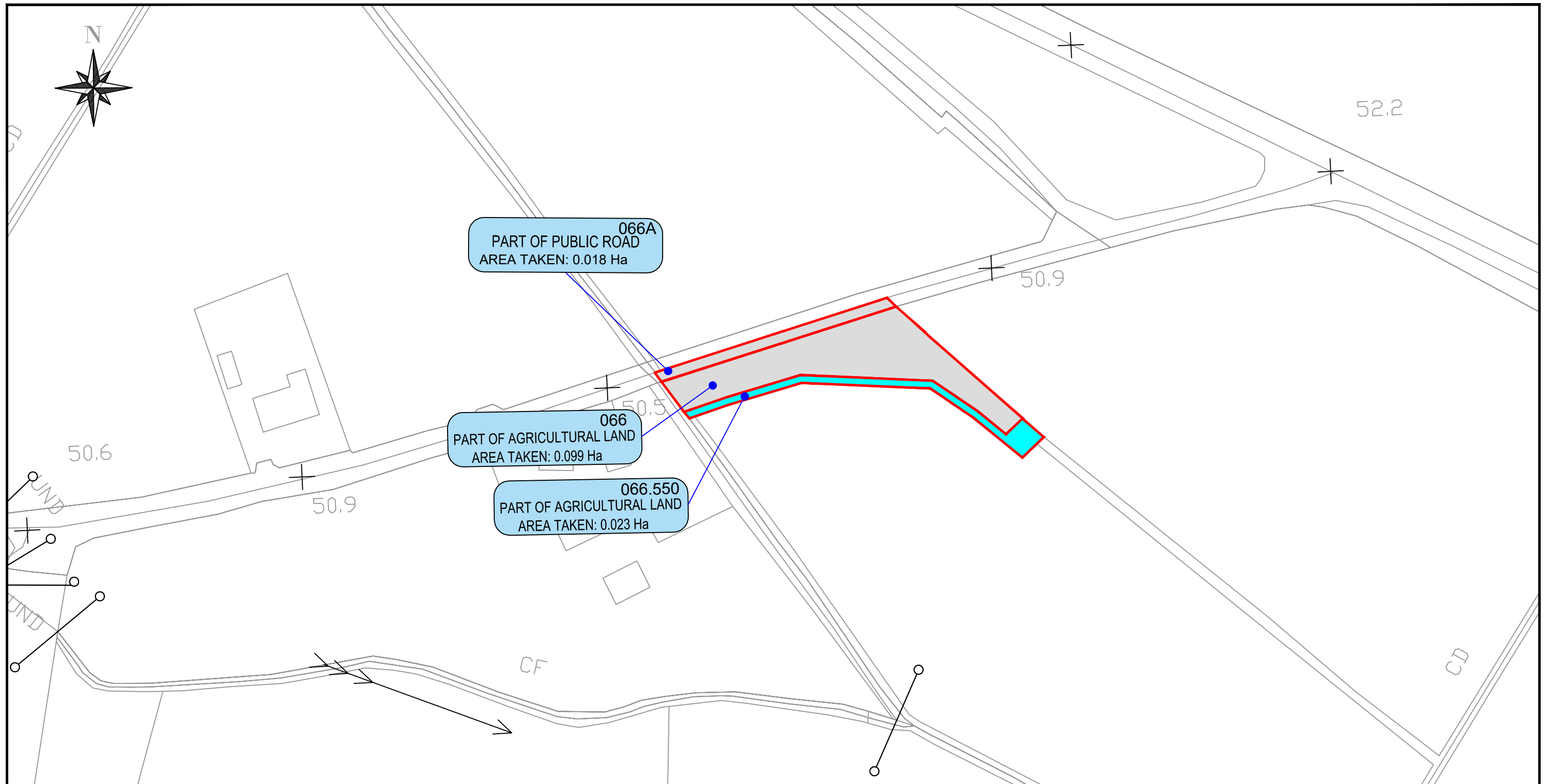
LAND TO BE ACQUIRED:	(Hectares)	(Acres)
Unused Railway Land	0.020	0.049
Part of Public Road	0	0
Total Area to be Acquired	0.020	0.049



Includes Ordnance Survey Ireland data reproduced under OSI Licence number 2010/15CCMA/Galway County Council. Unauthorised reproduction infringes Ordnance Survey Ireland and Government of Ireland copyright. © Ordnance Survey Ireland, 2010.
 © Ordnance Survey Ireland. All rights reserved. Licence number 2010/15CCMA/Galway County Council.

Project:
Galway County Council
N17 Milltown to Gortnagunnad Realignment

Prepared by:	Date:
A.M	DECEMBER-2021
Checked by:	Scale:
S.B	1:1000
Approved by:	Drawing No.
S.B	N17-ACQ-064A-064.540A-064-064.640-065-065A

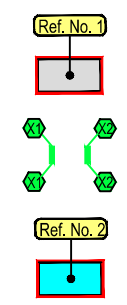


Reference: 066A-066-066.550-S.MURPHY
 Townland(s): Gortnagunned
 OS Sheet: 2538b

Lands to be acquired from:
 Sean Murphy
 Musicfield
 Milltown
 Co. Galway

GALWAY COUNTY COUNCIL
Comhairle Chontae na Gaillimhe
 Post Office Box No.27
 County Hall, Propect Hill, Galway
 Telephone: (091) 509000 Fax: (091) 509010

Lands affected under the SCHEDULE 1 - Part I
 Public & Private rights of way proposed to be extinguished under the SCHEDULE 3 - Part I & II
 Lands affected under the SCHEDULE 1 - Part II



LAND TO BE ACQUIRED:	(Hectares)	(Acres)
Part of Agricultural Land	0.099	0.245
Part of Public Road	0.018	0.044
Total Area to be Acquired	0.117	0.289

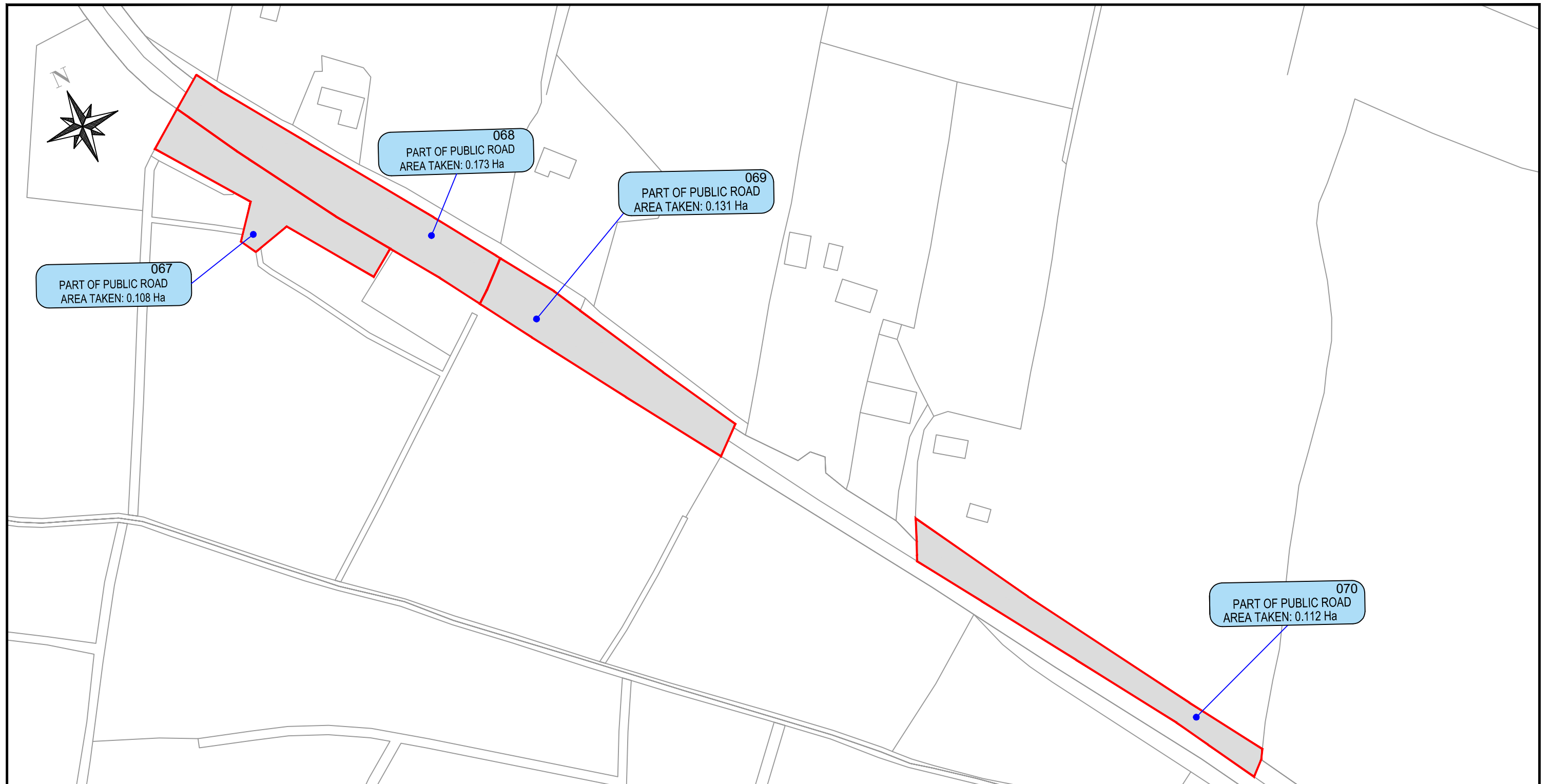
LAND TO BE ACQUIRED:	(Hectares)	(Acres)
Part of Agricultural Land	0.023	0.057
Part of Public Road	0	0
Total Area to be Acquired	0.023	0.057



Includes Ordnance Survey Ireland data reproduced under OSI Licence number 2010/15CCMA/Galway County Council. Unauthorised reproduction infringes Ordnance Survey Ireland and Government of Ireland copyright. © Ordnance Survey Ireland, 2010.
 © Ordnance Survey Ireland. All rights reserved. Licence number 2010/15CCMA/Galway County Council.

Project:
Galway County Council
N17 Milltown to Gortnagunned Realignment

Prepared by:	Date:
A.M	DECEMBER-2021
Checked by:	Scale:
S.B	1:1000
Approved by:	Drawing No.
S.B	N17-ACQ-066A 066-066.650



Reference: 067-068-069-070-C.Council
 Townland(s): Gortnagunned
 OS Sheet: 2469

Lands to be acquired from:
 Galway County Council
 Aras an Chontae
 Prospect Hill
 Co.Galway

GALWAY COUNTY COUNCIL
Comhairle Chontae na Gaillimhe

Post Office Box No.27
 County Hall, Prospect Hill, Galway
 Telephone: (091) 509000 Fax: (091) 509010

Lands affected under the
 SCHEDULE 1 - Part I

Public & Private rights of way
 proposed to be extinguished under
 the SCHEDULE 3 - Part I & II

Lands affected under the
 SCHEDULE 1 - Part II

Ref. No. 1



Ref. No. 2



LAND TO BE ACQUIRED:	(Hectares)	(Acres)
Part of Agricultural Land	0	0
Part of Public Road	0.524	1,295
Total Area to be Acquired	0.524	1,295

LAND TO BE ACQUIRED:	(Hectares)	(Acres)
Part of Agricultural Land	0	0
Part of Public Road	0	0
Total Area to be Acquired	0	0

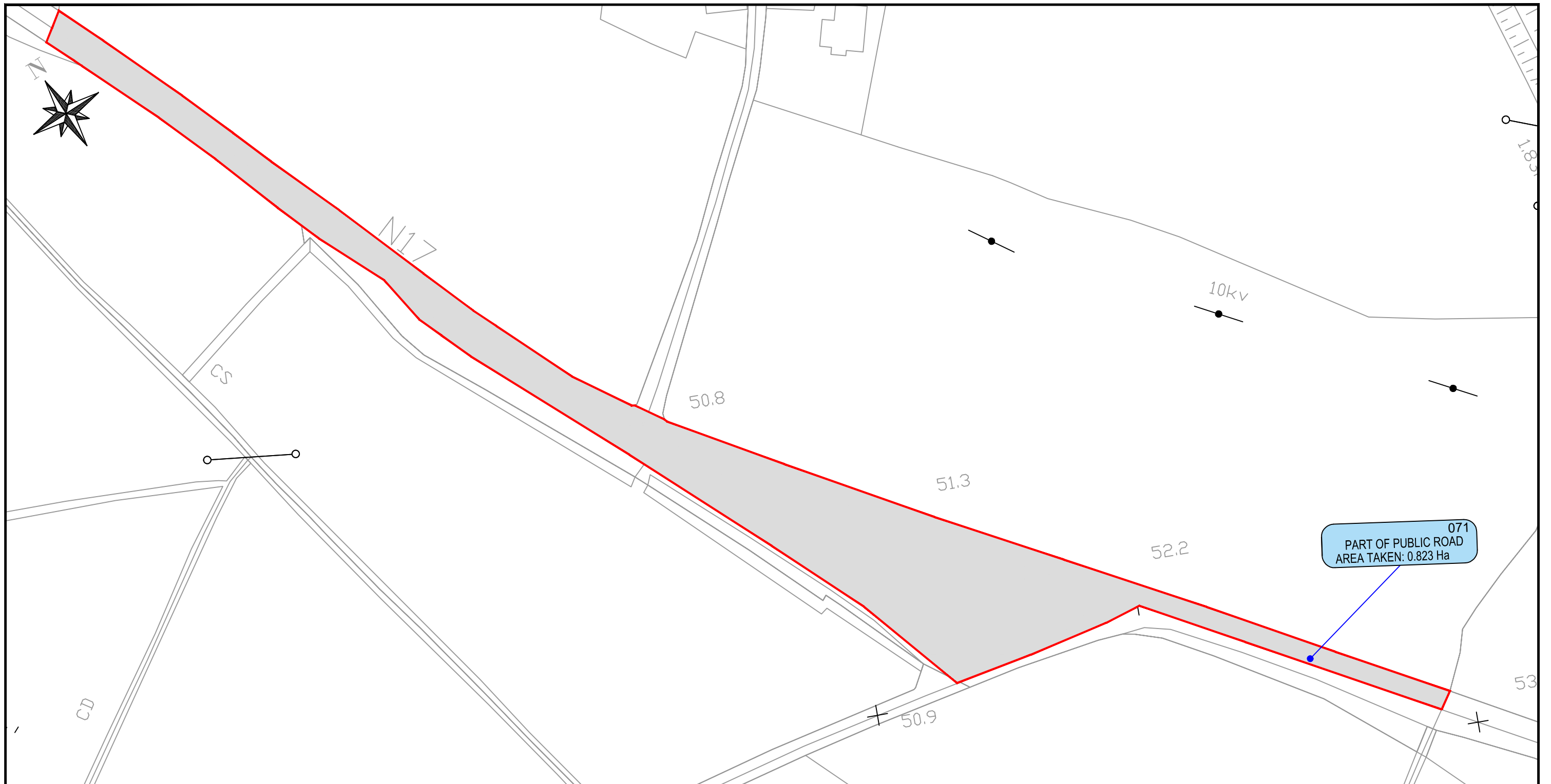


Includes Ordnance Survey Ireland data reproduced under OSI Licence number 2010/15CCMA/Galway County Council. Unauthorised reproduction infringes Ordnance Survey Ireland and Government of Ireland copyright. © Ordnance Survey Ireland, 2010.

© Ordnance Survey Ireland. All rights reserved. Licence number 2010/15CCMA/Galway County Council.

Project:
Galway County Council
N17 Milltown to Gortnagunned Realignment

Prepared by:	Date:
A.M	DECEMBER-2021
Checked by:	Scale:
S.B	1:1250
Approved by:	Drawing No.
S.B	N17-ACQ-067 068-069-070



Reference: 071-C.Council
 Townland(s): Gortnagunned
 OS Sheet: 2538b

Lands to be acquired from:
 Galway County Council
 Aras an Chontae
 Prospect Hill
 Co.Galway

GALWAY COUNTY COUNCIL
Comhairle Chontae na Gaillimhe

Post Office Box No.27
 County Hall, Prospect Hill, Galway
 Telephone: (091) 509000 Fax: (091) 509010

Lands affected under the
 SCHEDULE 1 - Part I

Public & Private rights of way
 proposed to be extinguished under
 the SCHEDULE 3 - Part I & II

Lands affected under the
 SCHEDULE 1 - Part II

Ref. No. 1



Ref. No. 2



LAND TO BE ACQUIRED:	(Hectares)	(Acres)
Part of Agricultural Land	0.	0.
Part of Public Road	0.823	2.034
Total Area to be Acquired	0.823	2.034

LAND TO BE ACQUIRED:	(Hectares)	(Acres)
Part of Agricultural Land	0	0
Part of Public Road	0	0
Total Area to be Acquired	0	0

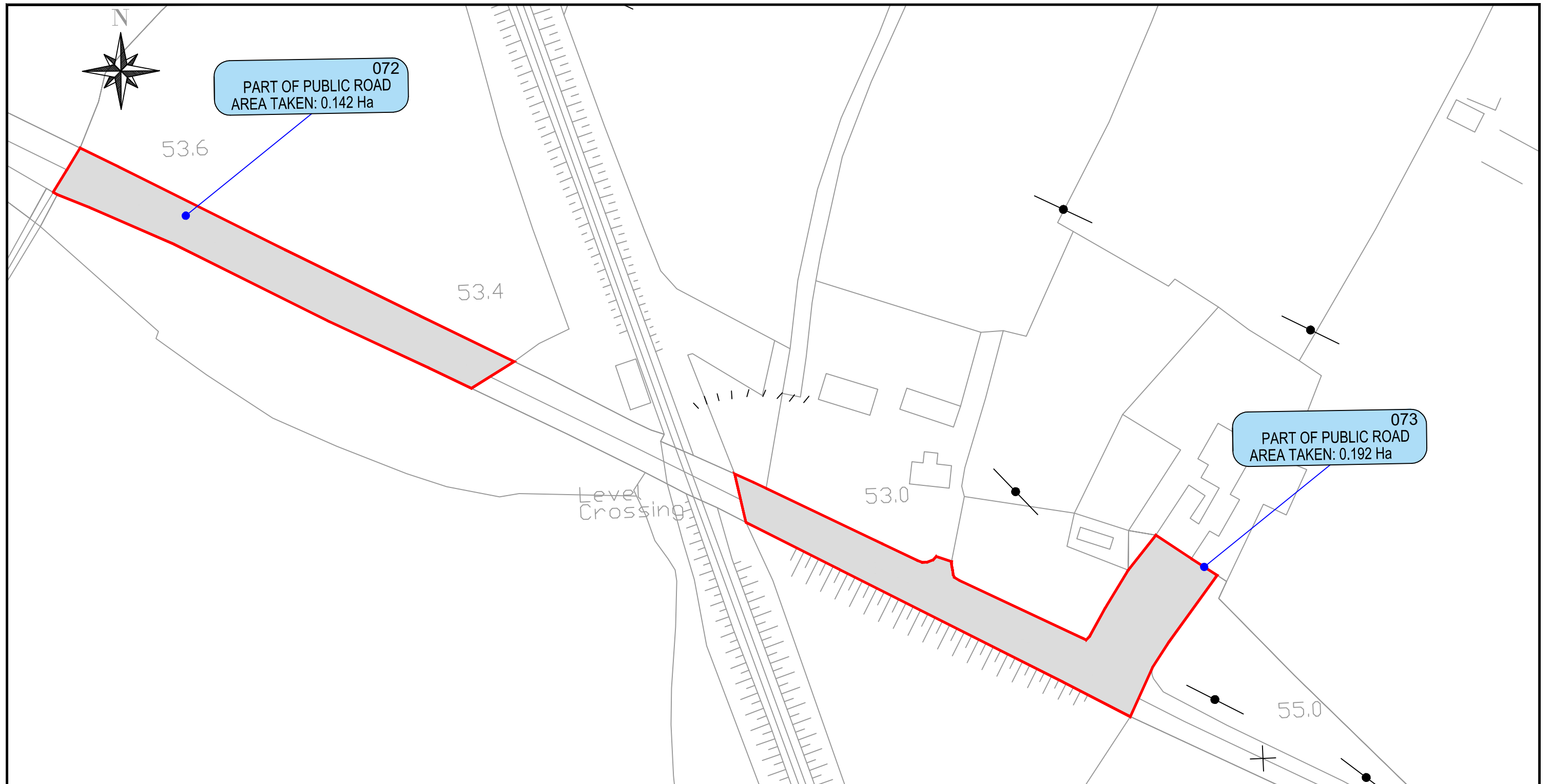


*Includes Ordnance Survey Ireland data reproduced under OSI
 Licence number 2010/15CCMA/Galway County Council.
 Unauthorised reproduction infringes Ordnance Survey
 Ireland and Government of Ireland copyright.
 © Ordnance Survey Ireland, 2010.*

*© Ordnance Survey Ireland. All rights reserved. Licence
 number 2010/15CCMA/Galway County Council.*

Project:
**Galway County Council
 N17 Milltown to Gortnagunned Realignment**

Prepared by:	Date:
A.M	DECEMBER-2021
Checked by:	Scale:
S.B	1:1250
Approved by:	Drawing No.
S.B	N17-ACQ-071



Reference: 072-073-C.COUNCIL
Townland(s): Drum
OS Sheet: 2538b

Lands to be acquired from:
Galway County Council
Aras an Chontae
Prospect Hill
Co. Galway

GALWAY COUNTY COUNCIL
Comhairle Chontae na Gaillimhe

Post Office Box No.27
County Hall, Prospect Hill, Galway
Telephone: (091) 509000 Fax: (091) 509010

Lands affected under the
SCHEDULE 1 - Part I

Public & Private rights of way
proposed to be extinguished under
the SCHEDULE 3 - Part I & II

Lands affected under the
SCHEDULE 1 - Part II

Ref. No. 1



Ref. No. 2



LAND TO BE ACQUIRED:	(Hectares)	(Acres)
Part of Agricultural Land	0	0
Part of Public Road	0.334	0.824
Total Area to be Acquired	0.334	0.824

LAND TO BE ACQUIRED:	(Hectares)	(Acres)
Part of Agricultural Land	0	0
Part of Public Road	0	0
Total Area to be Acquired	0	0

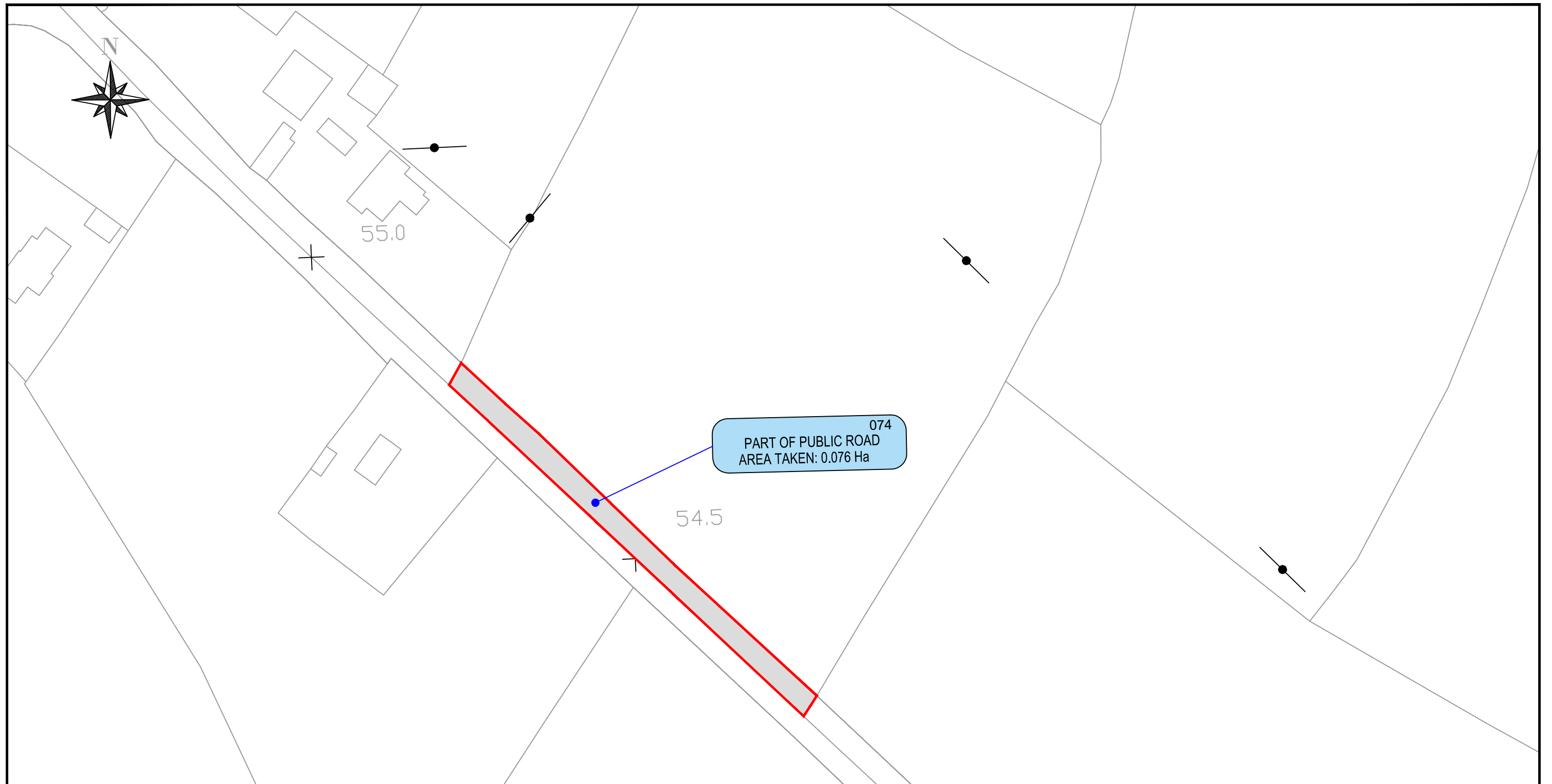


*Includes Ordnance Survey Ireland data reproduced under OSI
Licence number 2010/15CCMA/Galway County Council.
Unauthorised reproduction infringes Ordnance Survey
Ireland and Government of Ireland copyright.
© Ordnance Survey Ireland, 2010.*

© Ordnance Survey Ireland. All rights reserved. Licence
number 2010/15CCMA/Galway County Council.

Project:
Galway County Council
N17 Milltown to Gortnagunned Realignment

Prepared by:	Date:
A.M	DECEMBER-2021
Checked by:	Scale:
S.B	1:1000
Approved by:	Drawing No.
S.B	N17-ACQ-072-073



074
PART OF PUBLIC ROAD
AREA TAKEN: 0.076 Ha

Reference: 074-J&A.CONNOLLY
Townland(s): Drum
OS Sheet: 2538b

Lands to be acquired from:
Jarlath & Anne Connolly
Drum
Milltown
Tuam
Co. Galway

GALWAY COUNTY COUNCIL
Comhairle Chontae na Gaillimhe

Post Office Box No.27
County Hall, Propect Hill, Galway
Telephone: (091) 509000 Fax: (091) 509010

Lands affected under the
SCHEDULE 1 - Part I

Public & Private rights of way
proposed to be extinguished under
the SCHEDULE 3 - Part I & II

Lands affected under the
SCHEDULE 1 - Part II

Ref. No. 1



Ref. No. 2



LAND TO BE ACQUIRED:	(Hectares)	(Acres)
Agricultural Land	0	0
Roadbed	0.076	0.189
Total Area to be Acquired	0.076	0.189

LAND TO BE ACQUIRED:	(Hectares)	(Acres)
Agricultural Land	0	0
Roadbed	0	0
Total Area to be Acquired	0	0

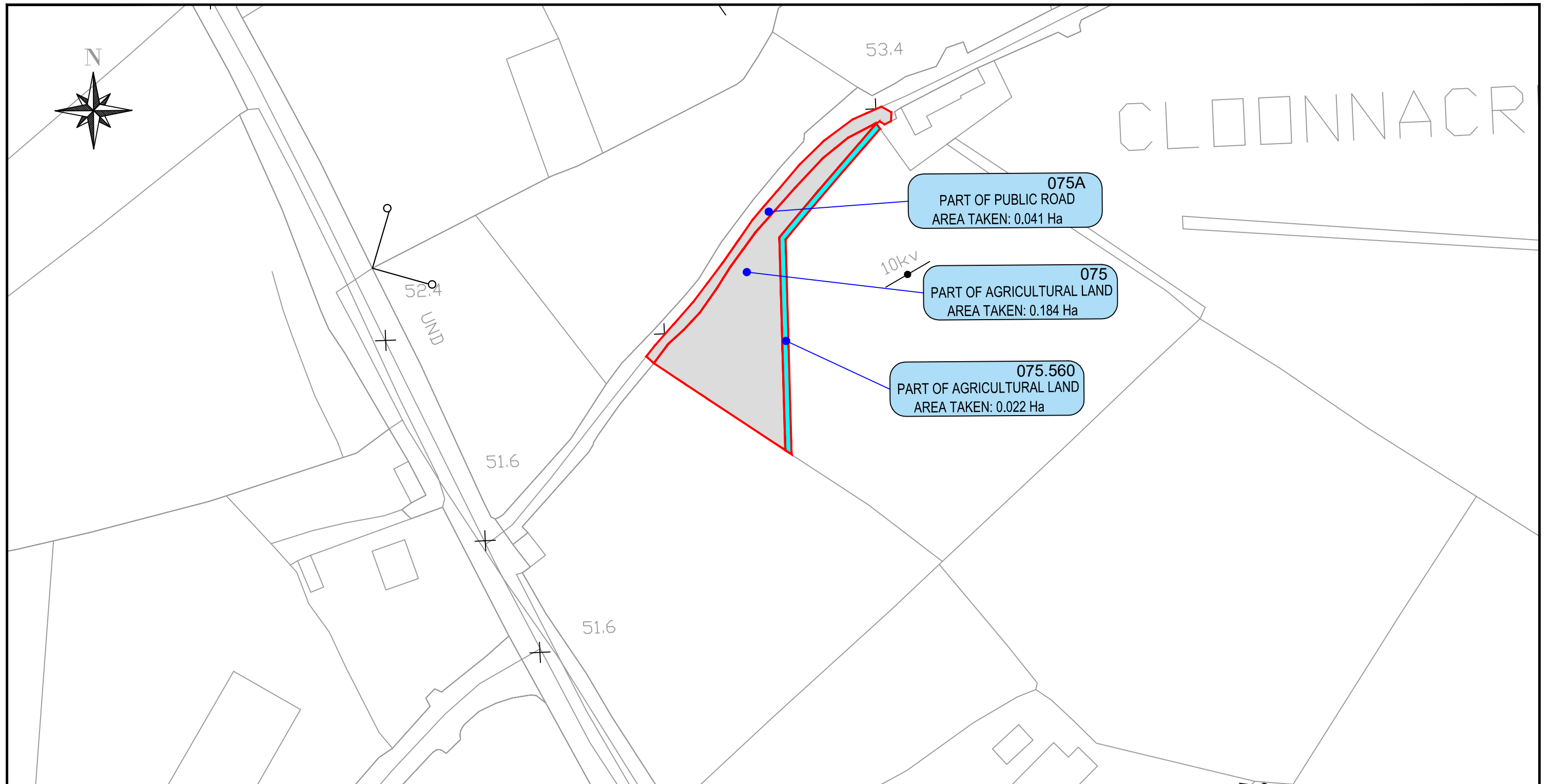


*Includes Ordnance Survey Ireland data reproduced under OSi
Licence number 2010/15CCMA/Galway County Council.
Unauthorised reproduction infringes Ordnance Survey
Ireland and Government of Ireland copyright.
© Ordnance Survey Ireland, 2010.*

© Ordnance Survey Ireland. All rights reserved. Licence
number 2010/15CCMA/Galway County Council.

Project:
**Galway County Council
N17 Milltown to Gortnagunned Realignment**

Prepared by:	Date:
A.M	DECEMBER-2021
Checked by:	Scale:
S.B	1:1000
Approved by:	Drawing No.
S.B	N17-ACQ-074



Reference: 075-075A-075.560-S.MURPHY
 Townland(s): Cloonnacross
 OS Sheet: 2538b

Lands to be acquired from:
 Sean Murphy
 Musicfield
 Milltown
 Co. Galway

GALWAY COUNTY COUNCIL
Comhairle Chontae na Gaillimhe

Post Office Box No.27
 County Hall, Propect Hill, Galway
 Telephone: (091) 509000 Fax: (091) 509010

Lands affected under the
 SCHEDULE 1 - Part I

Public & Private rights of way
 proposed to be extinguished under
 the SCHEDULE 3 - Part I & II

Lands affected under the
 SCHEDULE 1 - Part II

Ref. No. 1



Ref. No. 2



LAND TO BE ACQUIRED:	(Hectares)	(Acres)
Part of Agricultural Land	0.184	0.455
Part of Public Road	0.041	0.100
Total Area to be Acquired	0.225	0.555

LAND TO BE ACQUIRED:	(Hectares)	(Acres)
Part of Agricultural Land	0.022	0.054
Part of Public Road	0	0
Total Area to be Acquired	0.022	0.054

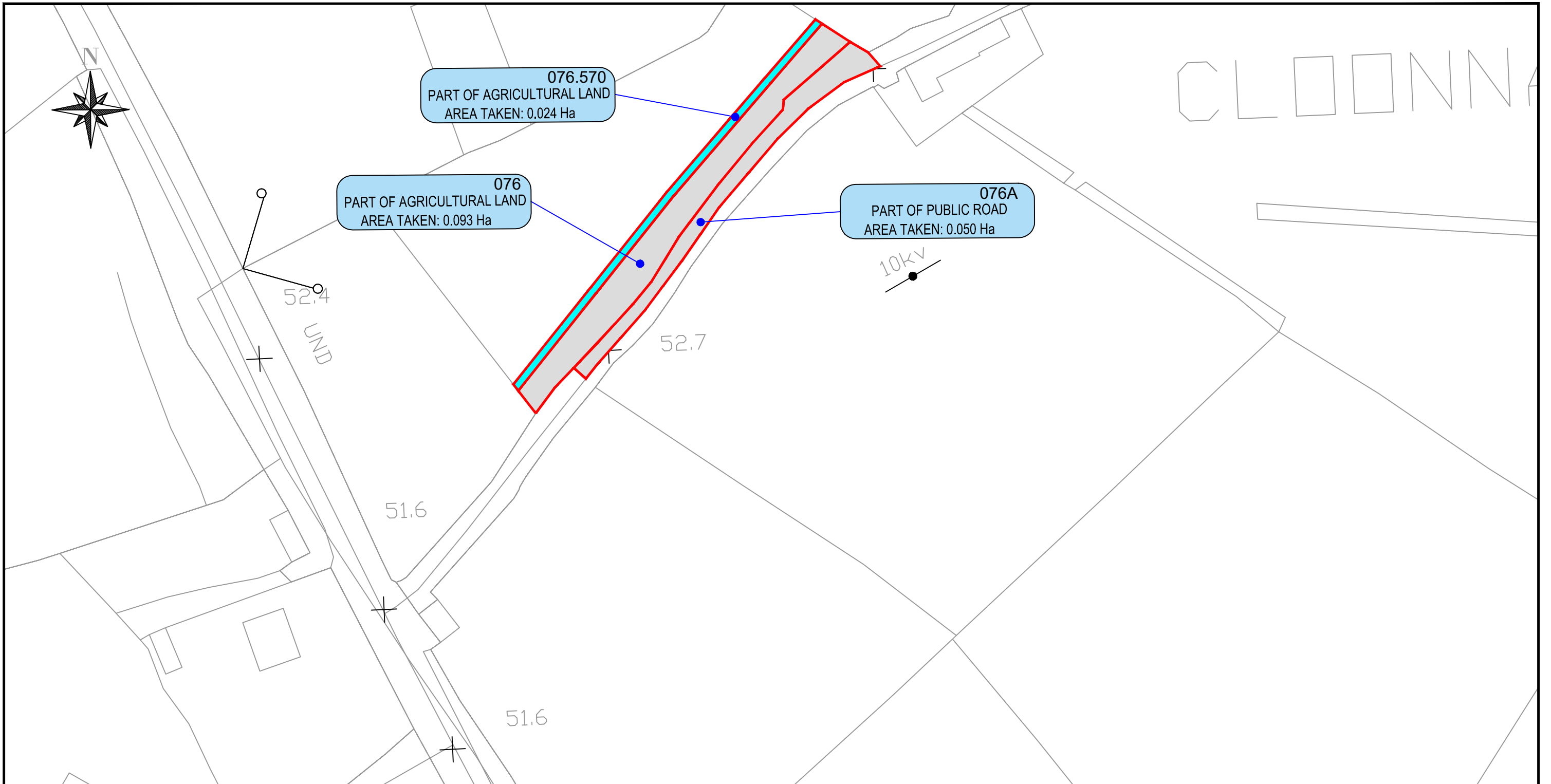


*Includes Ordnance Survey Ireland data reproduced under OSI
 Licence number 2010/15CCMA/Galway County Council.
 Unauthorised reproduction infringes Ordnance Survey
 Ireland and Government of Ireland copyright.
 © Ordnance Survey Ireland, 2010.*

© Ordnance Survey Ireland. All rights reserved. Licence
 number 2010/15CCMA/Galway County Council.

Project:
Galway County Council
N17 Milltown to Gortnagunned Realignment

Prepared by:	Date:
A.M	DECEMBER-2021
Checked by:	Scale:
S.B	1:1250
Approved by:	Drawing No.
S.B	N17-ACQ-075 -075.560-075A



Reference: 076-076A-076.570-P.McGARRY
 Townland(s): Cloonnacross
 OS Sheet: 2538b

Lands to be acquired from:
 Patrick McGarry
 Milltown
 Tuam
 Co. Galway

GALWAY COUNTY COUNCIL
Comhairle Chontae na Gaillimhe

Post Office Box No.27
 County Hall, Propect Hill, Galway
 Telephone: (091) 509000 Fax: (091) 509010

Lands affected under the
 SCHEDULE 1 - Part I

Public & Private rights of way
 proposed to be extinguished under
 the SCHEDULE 3 - Part I & II

Lands affected under the
 SCHEDULE 1 - Part II

Ref. No. 1



Ref. No. 2



LAND TO BE ACQUIRED:	(Hectares)	(Acres)
Part of Agricultural Land	0.093	0.229
Part of Public Road	0.050	0.124
Total Area to be Acquired	0.143	0.353

LAND TO BE ACQUIRED:	(Hectares)	(Acres)
Part of Agricultural Land	0.024	0.060
Part of Public Road	0	0
Total Area to be Acquired	0.024	0.060

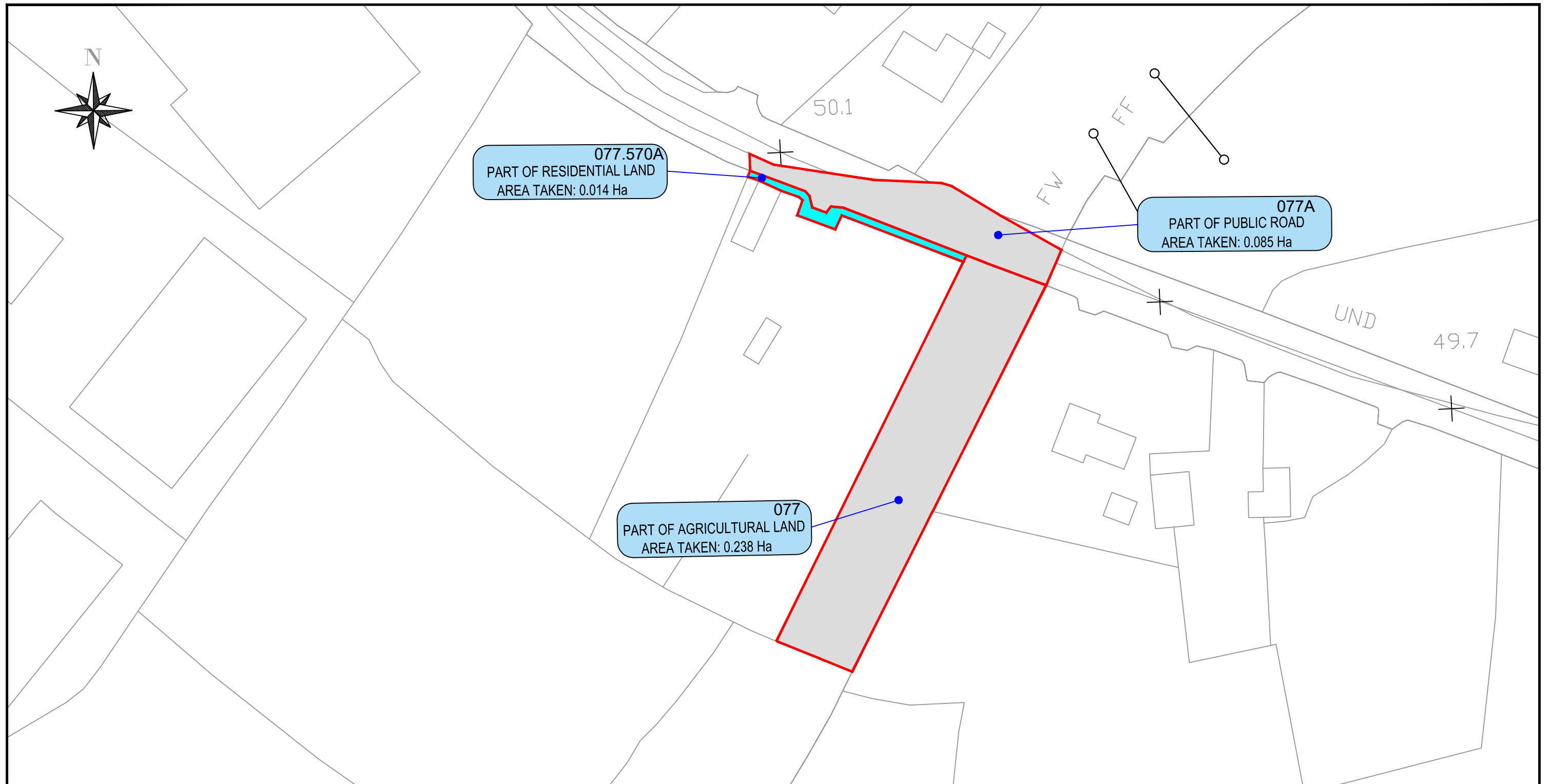


*Includes Ordnance Survey Ireland data reproduced under OSI
 Licence number 2010/15CCMA/Galway County Council.
 Unauthorised reproduction infringes Ordnance Survey
 Ireland and Government of Ireland copyright.
 © Ordnance Survey Ireland, 2010.*

© Ordnance Survey Ireland. All rights reserved. Licence
 number 2010/15CCMA/Galway County Council.

Project:
Galway County Council
N17 Milltown to Gortnagunned Realignment

Prepared by:	Date:
A.M	DECEMBER-2021
Checked by:	Scale:
S.B	1:1000
Approved by:	Drawing No.
S.B	N17-ACQ-076 -076.570-076A



Reference: 077-S.J.O'CONNOR
Townland(s): Gortnaloura
OS Sheet: 2538b

Lands to be acquired from:
Shane Jarlath O'Connor
Kinvarra
Co. Galway

GALWAY COUNTY COUNCIL
Comhairle Chontae na Gaillimhe

Post Office Box No.27
County Hall, Propect Hill, Galway
Telephone: (091) 509000 Fax: (091) 509010

Lands affected under the
SCHEDULE 1 - Part I

Public & Private rights of way
proposed to be extinguished under
the SCHEDULE 3 - Part I & II

Lands affected under the
SCHEDULE 1 - Part II

Ref. No. 1



Ref. No. 2



LAND TO BE ACQUIRED:	(Hectares)	(Acres)
Part of Residential/Agricultural	0.238	0.588
Part of Public Road	0.085	0.206
Total Area to be Acquired	0.323	0.794

LAND TO BE ACQUIRED:	(Hectares)	(Acres)
Part of Residential/Agricultural	0.014	0.035
Part of Public Road	0	0
Total Area to be Acquired	0.014	0.035

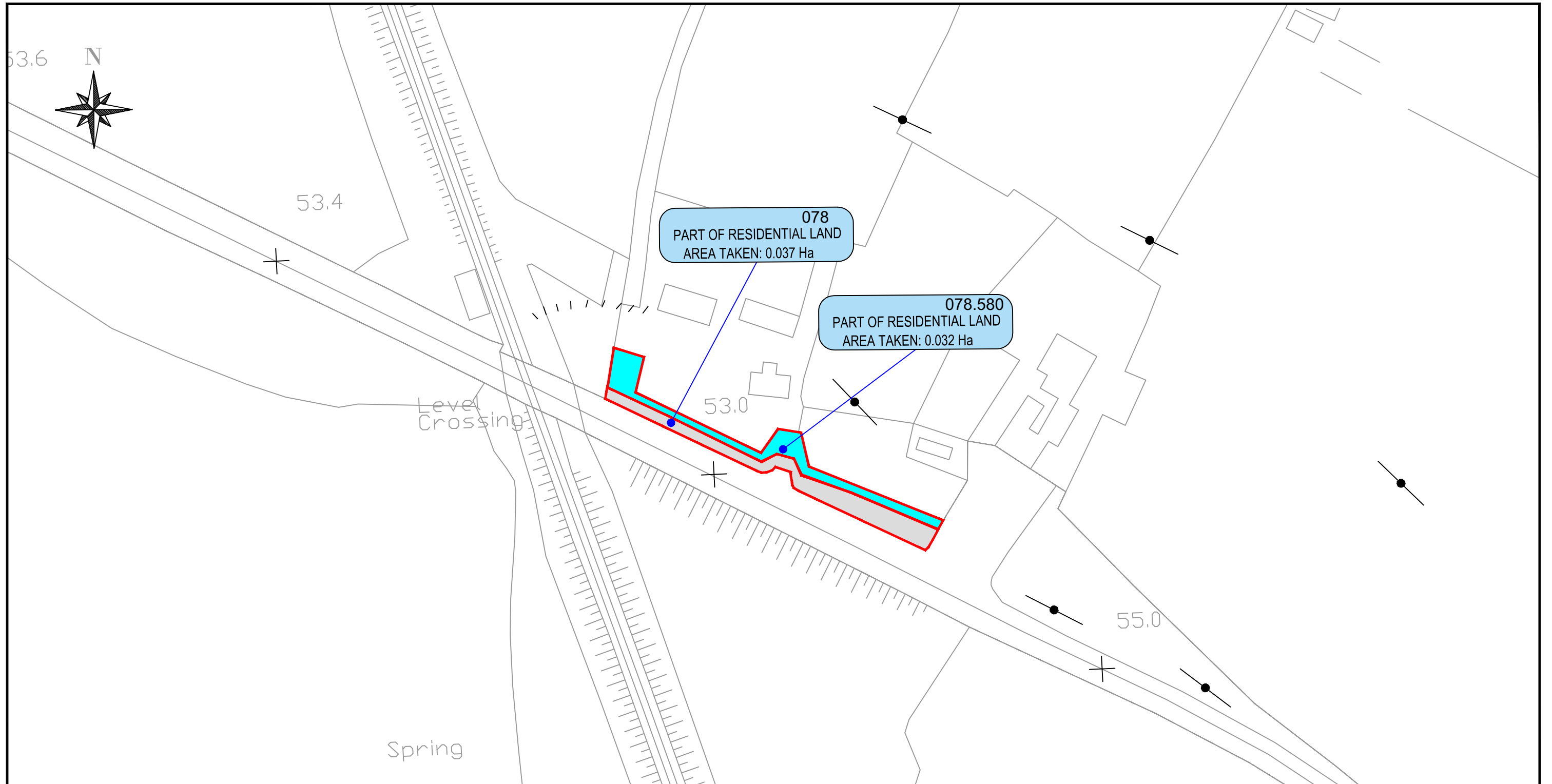


*Includes Ordnance Survey Ireland data reproduced under OSI
Licence number 2010/15CCMA/Galway County Council.
Unauthorised reproduction infringes Ordnance Survey
Ireland and Government of Ireland copyright.
© Ordnance Survey Ireland, 2010.*

© Ordnance Survey Ireland. All rights reserved. Licence
number 2010/15CCMA/Galway County Council.

Project:
Galway County Council
N17 Milltown to Gortnagunned Realignment

Prepared by:	Date:
A.M	DECEMBER-2021
Checked by:	Scale:
S.B	1:1000
Approved by:	Drawing No.
S.B	N17-ACQ-077 077A-077.570A



Reference: 078-078.580-T.VARLEY
Townland(s): Drum
OS Sheet: 2538b

Lands to be acquired from:
Thomas Varley
Milltown
Tuam
Co. Galway

GALWAY COUNTY COUNCIL
Comhairle Chontae na Gaillimhe

Post Office Box No.27
County Hall, Prospect Hill, Galway
Telephone: (091) 509000 Fax: (091) 509010

Lands affected under the
SCHEDULE 1 - Part I

Public & Private rights of way
proposed to be extinguished under
the SCHEDULE 3 - Part I & II

Lands affected under the
SCHEDULE 1 - Part II

Ref. No. 1



Ref. No. 2



LAND TO BE ACQUIRED:	(Hectares)	(Acres)
Part of Residential Land	0.037	0.090
Part of Public Road	0	0
Total Area to be Acquired	0.037	0.090

LAND TO BE ACQUIRED:	(Hectares)	(Acres)
Part of Residential Land	0.032	0.079
Part of Public Road	0	0
Total Area to be Acquired	0.032	0.079



Includes Ordnance Survey Ireland data reproduced under OSI
Licence number 2010/15CCMA/Galway County Council.
Unauthorised reproduction infringes Ordnance Survey
Ireland and Government of Ireland copyright.
© Ordnance Survey Ireland, 2010.

© Ordnance Survey Ireland. All rights reserved. Licence
number 2010/15CCMA/Galway County Council.

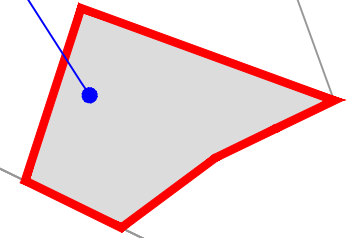
Project:
Galway County Council
N17 Milltown to Gortnagunned Realignment

Prepared by:	Date:
A.M	DECEMBER-2021
Checked by:	Scale:
S.B	1:1000
Approved by:	Drawing No.
S.B	N17-ACQ-078 -078.580



079
PART OF AGRICULTURAL LAND
AREA TAKEN: 0.015 Ha

53.4



Level Crossing

53.0

Reference: 079-J.MALIN
Townland(s): Drum
OS Sheet: 2538b

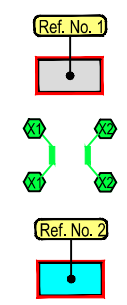
Lands to be acquired from:
John Malin
Musicfield
Milltown
Co. Galway

GALWAY COUNTY COUNCIL
Comhairle Chontae na Gaillimhe
Post Office Box No.27
County Hall, Propect Hill, Galway
Telephone: (091) 509000 Fax: (091) 509010

Lands affected under the
SCHEDULE 1 - Part I


Public & Private rights of way
proposed to be extinguished under
the SCHEDULE 3 - Part I & II

Lands affected under the
SCHEDULE 1 - Part II



LAND TO BE ACQUIRED:	(Hectares)	(Acres)
Part of Agricultural Land	0.015	0.037
Part of Public Road	0	0
Total Area to be Acquired	0.015	0.037

LAND TO BE ACQUIRED:	(Hectares)	(Acres)
Part of Agricultural Land	0	0
Part of Public Road	0	0
Total Area to be Acquired	0	0

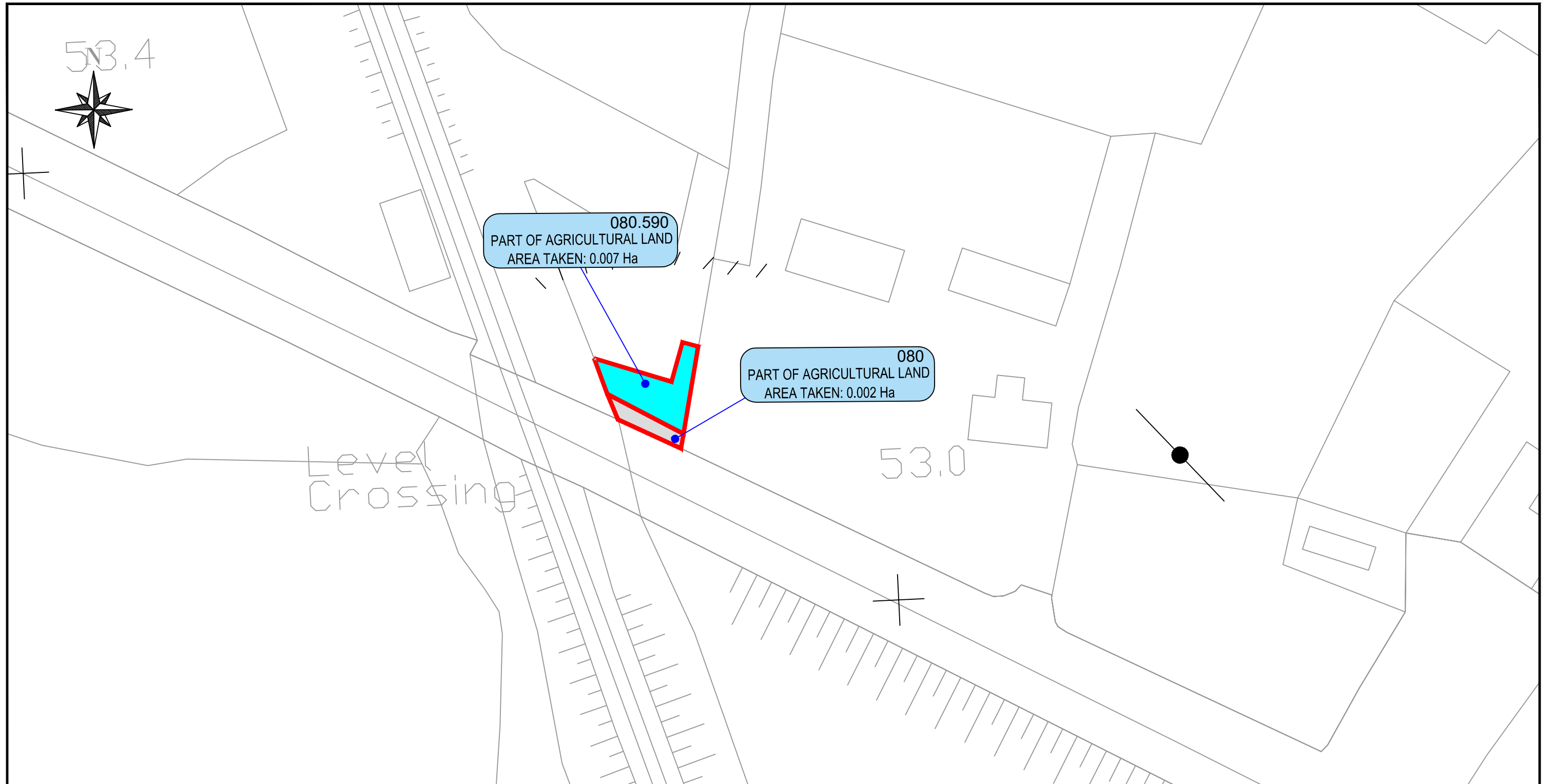


Includes Ordnance Survey Ireland data reproduced under OSI Licence number 2010/15CCMA/Galway County Council. Unauthorised reproduction infringes Ordnance Survey Ireland and Government of Ireland copyright. © Ordnance Survey Ireland, 2010.

© Ordnance Survey Ireland. All rights reserved. Licence number 2010/15CCMA/Galway County Council.

Project:
Galway County Council
N17 Milltown to Gortnagunned Realignment

Prepared by:	Date:
A.M	DECEMBER-2021
Checked by:	Scale:
S.B	1:500
Approved by:	Drawing No.
S.B	N17-ACQ-079



080.590
PART OF AGRICULTURAL LAND
AREA TAKEN: 0.007 Ha

080
PART OF AGRICULTURAL LAND
AREA TAKEN: 0.002 Ha

Level Crossing

53.0

Reference: 080-080.590-M.VARLEY
Townland(s): Drum
OS Sheet: 2538b

Lands to be acquired from:
Martin Varley
Carramore
Milltown
Tuam
Co. Galway

GALWAY COUNTY COUNCIL
Comhairle Chontae na Gaillimhe

Post Office Box No.27
County Hall, Project Hill, Galway
Telephone: (091) 509000 Fax: (091) 509010

Lands affected under the
SCHEDULE 1 - Part I

Public & Private rights of way
proposed to be extinguished under
the SCHEDULE 3 - Part I & II

Lands affected under the
SCHEDULE 1 - Part II

Ref. No. 1



Ref. No. 2



LAND TO BE ACQUIRED:	(Hectares)	(Acres)
Part of Agricultural Land	0.002	0.005
Part of Public Road	0	0
Total Area to be Acquired	0.002	0.005

LAND TO BE ACQUIRED:	(Hectares)	(Acres)
Part of Agricultural Land	0.007	0.017
Part of Public Road	0	0
Total Area to be Acquired	0.007	0.017

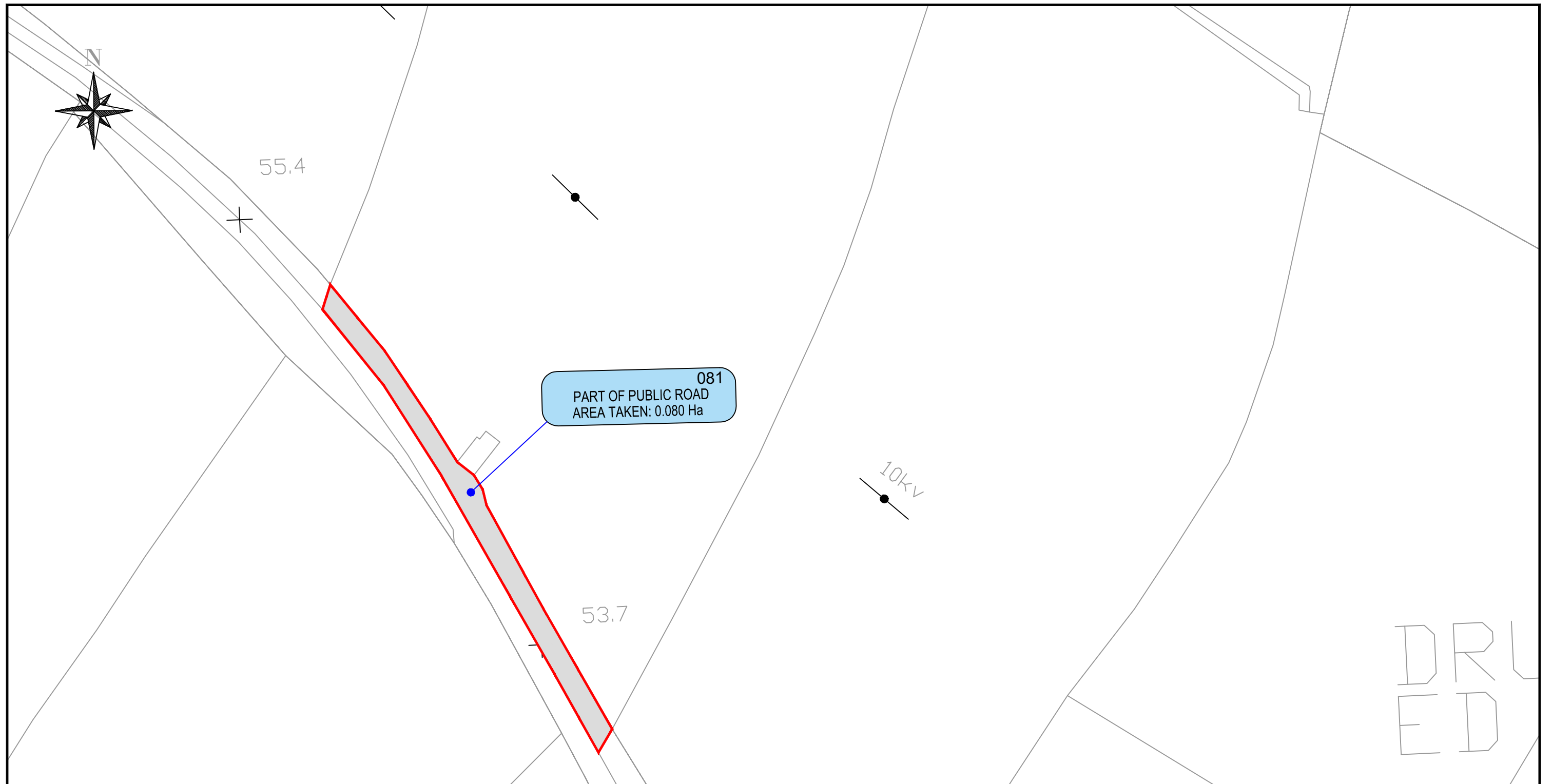


Includes Ordnance Survey Ireland data reproduced under OSI Licence number 2010/15CCMA/Galway County Council. Unauthorised reproduction infringes Ordnance Survey Ireland and Government of Ireland copyright. © Ordnance Survey Ireland, 2010.

© Ordnance Survey Ireland. All rights reserved. Licence number 2010/15CCMA/Galway County Council.

Project:
Galway County Council
N17 Milltown to Gortnagunned Realignment

Prepared by:	Date:
A.M	DECEMBER-2021
Checked by:	Scale:
S.B	1: 500
Approved by:	Drawing No.
S.B	N17-ACQ-080-080.590



Reference: 0801-G&M.O.NEIL
 Townland(s): Drum
 OS Sheet: 2538b

Lands to be acquired from:
 Gerard & Mary O'Neil
 Carrowreagh
 Milltown
 Co. Galway

GALWAY COUNTY COUNCIL
Comhairle Chontae na Gaillimhe

Post Office Box No.27
 County Hall, Propect Hill, Galway
 Telephone: (091) 509000 Fax: (091) 509010

Lands affected under the
 SCHEDULE 1 - Part I

Public & Private rights of way
 proposed to be extinguished under
 the SCHEDULE 3 - Part I & II

Lands affected under the
 SCHEDULE 1 - Part II

Ref. No. 1



Ref. No. 2



LAND TO BE ACQUIRED:	(Hectares)	(Acres)
Part of Agricultural Land	0	0
Part of Public Road	0.080	0.196
Total Area to be Acquired	0.080	0.196

LAND TO BE ACQUIRED:	(Hectares)	(Acres)
Part of Agricultural Land	0	0
Part of Public Road	0	0
Total Area to be Acquired	0	0

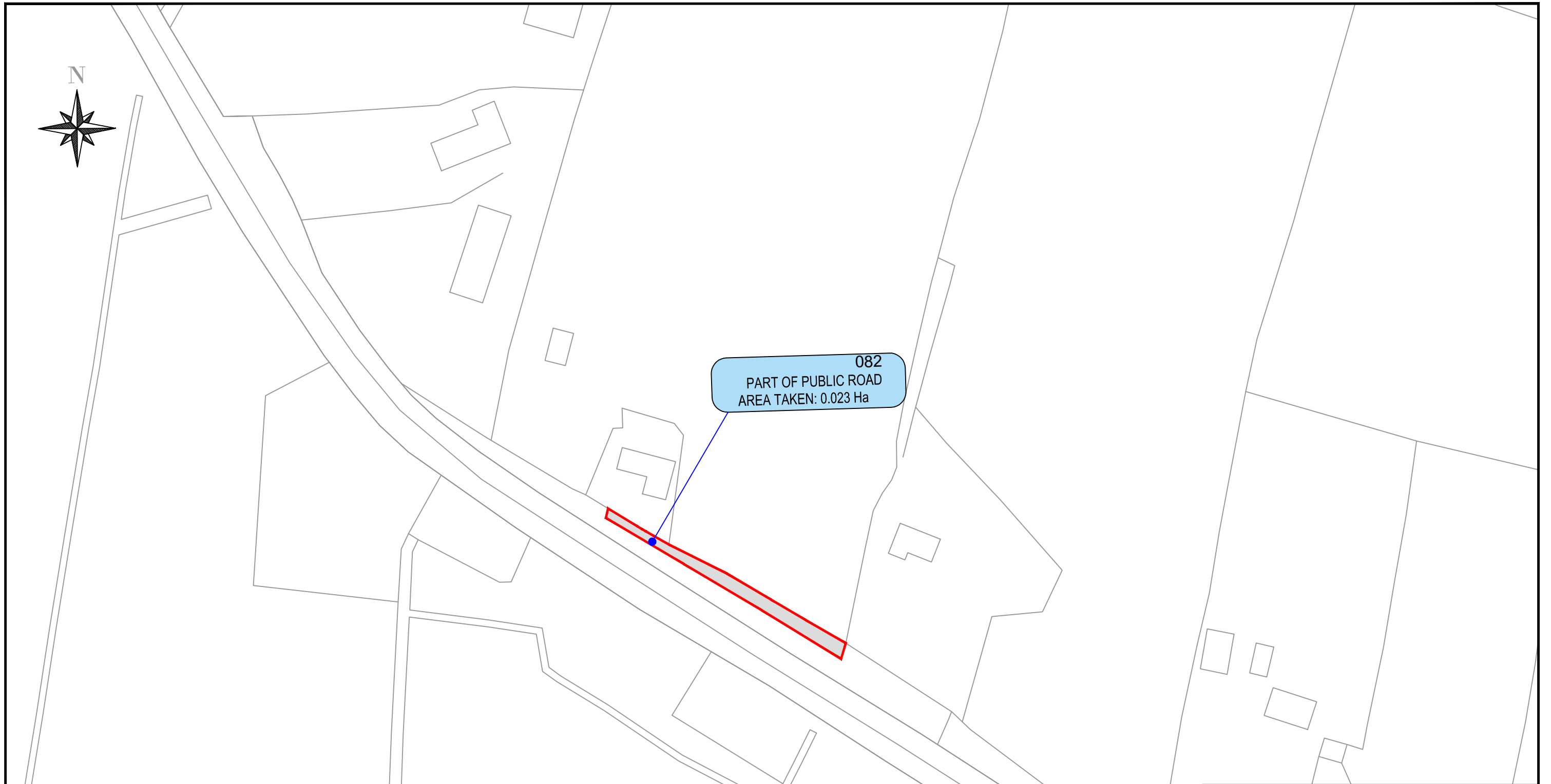


Includes Ordnance Survey Ireland data reproduced under OSI Licence number 2010/15CCMA/Galway County Council. Unauthorised reproduction infringes Ordnance Survey Ireland and Government of Ireland copyright. © Ordnance Survey Ireland, 2010.

© Ordnance Survey Ireland. All rights reserved. Licence number 2010/15CCMA/Galway County Council.

Project:
Galway County Council
N17 Milltown to Gortnagunned Realignment

Prepared by:	Date:
A.M	DECEMBER-2021
Checked by:	Scale:
S.B	1:1000
Approved by:	Drawing No.
S.B	N17-ACQ-081



Reference: 082-P&M.MOLLOY
 Townland(s): Gortnagunned
 OS Sheet: 2469

Lands to be acquired from:
 Patrick & Marie Molloy
 Ballywilliam
 Gorey
 Co.Wexford

GALWAY COUNTY COUNCIL
Comhairle Chontae na Gaillimhe

Post Office Box No.27
 County Hall, Propect Hill, Galway
 Telephone: (091) 509000 Fax: (091) 509010

Lands affected under the
 SCHEDULE 1 - Part I

Public & Private rights of way
 proposed to be extinguished under
 the SCHEDULE 3 - Part I & II

Lands affected under the
 SCHEDULE 1 - Part II

Ref. No. 1



Ref. No. 2



LAND TO BE ACQUIRED:	(Hectares)	(Acres)
Part of Agricultural Land	0	0
Part of Public Road	0.023	0.056
Total Area to be Acquired	0.023	0.056

LAND TO BE ACQUIRED:	(Hectares)	(Acres)
Part of Agricultural Land	0	0
Part of Public Road	0	0
Total Area to be Acquired	0	0



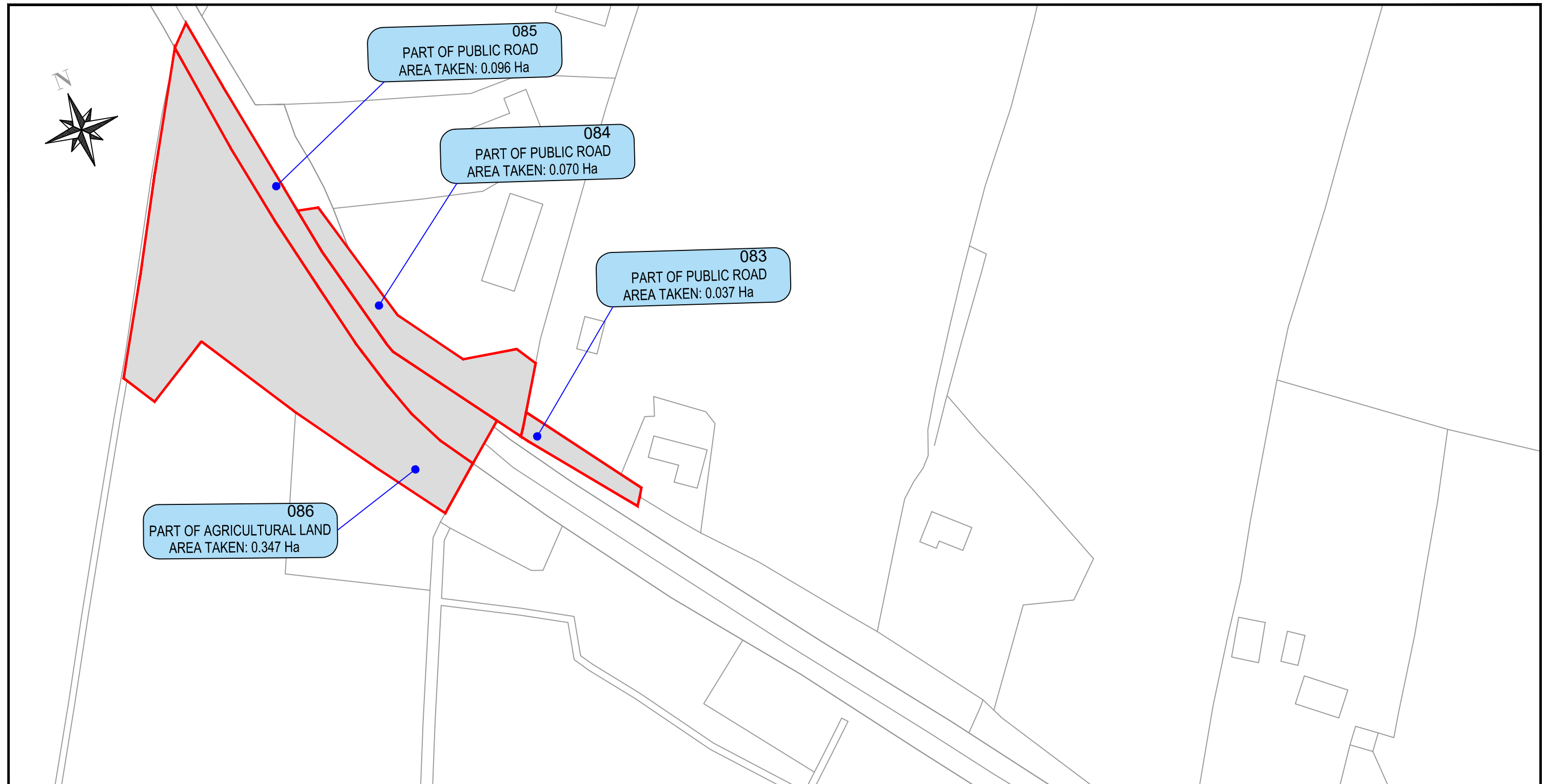
*Includes Ordnance Survey Ireland data reproduced under OSi
 Licence number 2010/15CCMA/Galway County Council.
 Unauthorised reproduction infringes Ordnance Survey
 Ireland and Government of Ireland copyright.
 © Ordnance Survey Ireland, 2010.*

*© Ordnance Survey Ireland. All rights reserved. Licence
 number 2010/15CCMA/Galway County Council.*

Project:

Galway County Council
N17 Milltown to Gortnagunned Realignment

Prepared by:	Date:
A.M	DECEMBER-2021
Checked by:	Scale:
S.B	1:1000
Approved by:	Drawing No.
S.B	N17-ACQ-082



Reference: 083-084-085-086-C.Council
Townland(s): Gortnagunned
OS Sheet: 2469

Lands to be acquired from:
Galway County Council
Aras an Chontae
Prospect Hill
Co.Galway

GALWAY COUNTY COUNCIL
Comhairle Chontae na Gaillimhe

Post Office Box No.27
County Hall, Prospect Hill, Galway
Telephone: (091) 509000 Fax: (091) 509010

Lands affected under the
SCHEDULE 1 - Part I

Public & Private rights of way
proposed to be extinguished under
the SCHEDULE 3 - Part I & II

Lands affected under the
SCHEDULE 1 - Part II

Ref. No. 1



Ref. No. 2



LAND TO BE ACQUIRED:	(Hectares)	(Acres)
Part of Agricultural Land	0.347	0.865
Part of Public Road	0.203	0.502
Total Area to be Acquired	0.550	1.367

LAND TO BE ACQUIRED:	(Hectares)	(Acres)
Part of Agricultural Land	0	0
Part of Public Road	0	0
Total Area to be Acquired	0	0

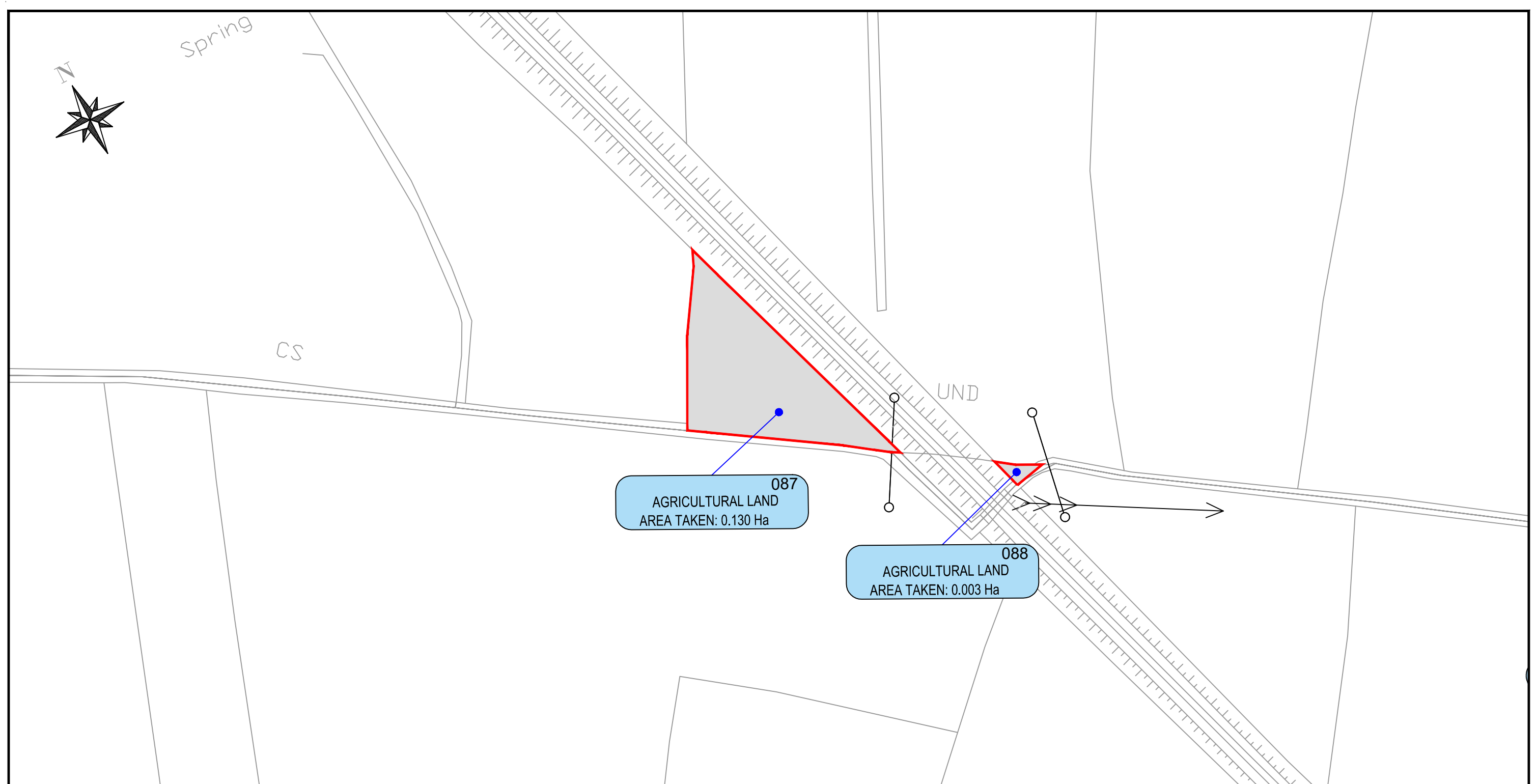


Includes Ordnance Survey Ireland data reproduced under OSI
Licence number 2010/15CCMA/Galway County Council.
Unauthorised reproduction infringes Ordnance Survey
Ireland and Government of Ireland copyright.
© Ordnance Survey Ireland, 2010.

© Ordnance Survey Ireland. All rights reserved. Licence
number 2010/15CCMA/Galway County Council.

Project:
Galway County Council
N17 Milltown to Gortnagunned Realignment

Prepared by:	Date:
A.M	DECEMBER-2021
Checked by:	Scale:
S.B	1:1000
Approved by:	Drawing No.
S.B	N17-ACQ-083 084-085-086



Reference: 087-088-J&ACONNOLLY
 Townland(s): Drum
 OS Sheet: 2538b

Lands to be acquired from:
 Jarlath & Anne Connolly
 Drim
 Milltown
 Tuam
 Co. Galway

GALWAY COUNTY COUNCIL
 Comhairle Chontae na Gaillimhe

Post Office Box No.27
 County Hall, Propect Hill, Galway
 Telephone: (091) 509000 Fax: (091) 509010

Lands affected under the
 SCHEDULE 1 - Part I

Public & Private rights of way
 proposed to be extinguished under
 the SCHEDULE 3 - Part I & II

Lands affected under the
 SCHEDULE 1 - Part II

Ref. No. 1



Ref. No. 2



LAND TO BE ACQUIRED:	(Hectares)	(Acres)
Agricultural Land	0.133	0.330
Part of Public Road	0	0
Total Area to be Acquired	0.133	0.330

LAND TO BE ACQUIRED:	(Hectares)	(Acres)
Agricultural Land	0	0
Part of Public Road	0	0
Total Area to be Acquired	0	0



*Includes Ordnance Survey Ireland data reproduced under OSi
 Licence number 2010/15CCMA/Galway County Council.
 Unauthorised reproduction infringes Ordnance Survey
 Ireland and Government of Ireland copyright.
 © Ordnance Survey Ireland, 2010.*

© Ordnance Survey Ireland. All rights reserved. Licence
 number 2010/15CCMA/Galway County Council.

Project:
Galway County Council
N17 Milltown to Gortnagunned Realignment

Prepared by:	Date:
A.M	DECEMBER-2021
Checked by:	Scale:
S.B	1:1000
Approved by:	Drawing No.
S.B	N17-ACQ-087-088